

CONFIDENTIAL

FSB BRONCO (XU815511)

S 2/3

Hqs, 1st Bn, 1st Cav

240001-242400 hrs June 1970

1. 0001 Log open for day 24 June 1970. Change over to new push and call signs today. S-3
2. 0405 A/S's for today: 1. XU834513, 1045 hrs. 2. XU815473, 1130 hrs. Bde
3. XU837503, 1300 hrs. S-3
3. 0405 C/C bird today will be Snoopy 334. Bde
4. 0530 Suspected enemy locations remain the same. S-3
5. 0545 Hades 312 on station at this time. Broke station at 0600 hrs. LOCATIONS 0800: A Co Bronco B Co 882500 //C Co 917506 D Co 878521 E Co 1 Bronco 25 Bronco. Bde
6. Cambodian Operations Report: Locations same as 0800 above. Negative significant activities. Grids operating in: 8150, 8850, 9150, 8752, 8150. S-3
7. 0800 C/C on station at this time. S-3
8. 0850 Shark 13 working general VR in our AO vicinity 9662. S-3
9. 0930 D Co at grid 878521 spotted and engaged 02 individuals. Enemy did not return fire but evaded to the north. Results: 01 POW, a readout to follow. S-2
10. 0940 Request Chart team for D Co at this time. S-3
11. 0950 Request interpreter for D Co at this time. S-2
12. 1000 Scorch 11 on station at this time. S-3
13. Sec/Ca of B Co: PZ 875503, PZT 0933, PZC 1015, LZ905405, LZT 0944, LZC 1030, sorties 15. Bde
14. 1010 Peoples 24 hunter killer team on station at this time working 7760, 8560, 7754, and 8554. S-3
15. 1100 Chart team assisting D Co at this time. S-3
16. 1100 At grid 913368-Purple Union Sighting: either Effort family will insert for reconning or with approval of BDE will insert LRRP's. Bde
17. 1100 Readout on D Co contact: At 877518 /D Co made contact with estimated 5-10 individuals. Individuals were heavily armed and well camouflaged. Individuals were moving to the north on a N-S trail and evaded to the SE. Results of the contact: 01 NVA KIA, 01 NVA POW, 06 NVA packs, 03 heavy blood trails. S-2
18. 1125 C Co while securing LZ spotted 02 individuals to their north and engaged them. Reconning by fire. Enemy evaded to the north; readout of follow. S-2
19. 1215 A Co had OP to the NE hear 03 explosions to his front. Snake checking out the area. Had negative findings. S-2
20. 1255 C Co at grid 916510 made contact with USEP. Had return fire and bounced ARA. Negative further information at this time. S-2
21. Sec/Ca of D Co: PZ 877518, PZT 1220, PZC 1240, LZBronco, LZT 1226, LZC 1245, sorties 15. Bde
22. Sec/Ca of E Co 35: PZ957419, PZT 1300, PZC 1302, LZ 954400, LZT 1310, IC 1313, sorties 6. Bde

1-00-77  
00-00-1

CONFIDENTIAL

DOWNGRADED AT 3 YEAR INTERVALS:  
DECLASSIFIED AT 12 00 00  
DOD DIR 5200.10

DECLASSIFIED  
 Authority NW 873541  
 By NW 111 NARA Date 3/15/01

S 2/3

Hqs, 1st Bn, 7th Cav

240001-242400 hrs June 1970

- 23. 1255 C Co at grid 916510 at PZ to be extracted took s/a & automatic weapons fire from the north. Fire returned and arty, ARA initiated. While first lift preparing to take off, one of the lift ships was hit by s/a and automatic weapons fire again from the north by an unknown number of individuals. Results: 01 bird unable to lift out. Area worked over with continuous Arty, ARA, and A/S's. Negative casualties and negative enemy assessments. S-2
- 24. 1430 hrs FSB Bronco took 5-6 rounds of 82mm on the east side of the LZ with all rounds hitting outside of the berm. Results: Negative damage and negative knowledge of enemy assessments. Rounds came from a distance of 2-2.5 clicks and at an AZ of 1000 mils. There were 02 US WIA. S-2
- 25. 1530 FSB Bronco took 3 rounds of 82mm with all rounds hitting outside the berm on the east side. Negative damage or casualties. S-2
- 26. 1530 Scourch 11 took 51 caliber fire south of the LZ Bronco. Negative hits. S-2
- LOCATIONS CLOSINGS 1900: A+B+D+E(-) Co's Ramada C Co Quan Loi base defense # Co 25 991387. Bde
- LANCE REPORT: A Co 79 B Co 86 C Co Quan Loi D Co 83 E Co 60/32 25/32. Bde
- 27. 2000 Flare bird requested for tonight at 2400 hrs. S-3
- 28. 2150 Brutes 532 (flarebird) on station at 2135 hrs. S-3
- 29. 2150 Have negative commo with E Co Rcn. Request relay bird. S-3
- 30. 2215 At grid 923372, Banquet Stayer, will be inside our AO, when the new AO's go into effect. S-3
- 31. 2310 Request these heavy arty boxes: 1. 820525, 815515, 843520, 840510. 2. 872538, 880535, 875512, 868515. 3. 900509, 923518, 920523, 896517. S-3
- 32. 2345 Effective immediately, new AO: from XU867438 southeast to 910310 east to 040310 north to 040420 west to 00420 north to 000460 southwest along river to 867430. Bde
- PLANS FOR DAY 25 JUNE 1970: A Co conducts Sec/Ca from Ramada to 957421 and conduct ground recon to east on N side of river. Establish NDR's vicinity 975429. B Co conducts base defense and construction of FSB Ramada. C Co conduct defensive opns at Quan Loi under the operational control of 3rd Bde. D Co conducts Sec/Ca from Ramada to 957421 and conduct ground recon to the east and southside of river, NAP/AA vicinity 975415. E Co Rcn ground recon from 991387 to vicinity 982393 and est NDR/AA's with mission to recon for possible cache sites.

Operations Summary for Day 24 June 1970

This morning D Co made contact with 5-10 individuals resulting in 01 NVA KIA, and 01 NVA POW. See note 17. C Co at PZ this afternoon received heavy s/a and automatic weapon fire resulting in damaged bird. See note 23. FSB Bronco received 9 rounds of 82mm fire with negative damage, 02 US WIA. See 24, 25.


DECLASSIFIED  
Authority MW873541  
By WMI NARA Date 3/15/01

S 2/3  
Hqs, 1st Bn, 7th Cav

240001-242400 hrs June 1970

33. 2400 Log closed for day 24 June 1970.

S-3

  
GEOFFREY L. STILLMAN  
MAJ INF  
S-3

CONFIDENTIAL

FSB RAMADA (478312)

S 2/3

Hqs, 1st Bn, 7th Cav

250001-252400 hrs June 1970

1. 0001 Log open for day 25 June 1970. B-3
2. 0110 No one awake in A Co CP. RTO tried to make contact with negative results. S-3
3. 0150 There will be negative A/S's for today. Bde
4. 0300 Quan Loi took 20-30 rounds of 120mm and 82mm fire at 2015 hrs, 24th June. Various aircraft damage. 07 US WIA. S-3
5. 0300 Suspected enemy locations remain the same. Bde
6. 0435 E Co 25 reports that artillery rounds are impacting approximately 200 meters to their south. Checked through arty channels but was unable to determine where the rounds came from. Had approximately 10 rounds impact at 03 minute intervals. S-3  
LOCATIONS 0800: A+B+D+E(-) Co Ramada C Co Quan Loi 25 991387. Bde
7. 0735 Medivac request: A Co with FNG who got out of bed and weapon hit grounds and discharged hitting the individual in the right ankle. Hands were not on weapon. LZ Ramada, no line no., GM, E-5, 9022, requested 0735, completed at 0800. Bde
8. 0755 Log birds Brutes 551&806. C?C bird Brute 783. S-3  
LOCATIONS 1000: A+B+D+E(-) Ramada C Co Quan Loi E 25 991387. Bde
9. Sec/Ca of A+D Co: PZ Ramada, PZT 1045, PZC 1045, LZ 957421, LZT 1050, LZC 1142, sorties 28. Bde
10. 1140 Peoples 26 Hunter killer team working grid 9842. Broke station 1225. S-3  
LOCATIONS 1200: A Co 957421 B Co Ramada C Co Quan Loi D Co 957421 E Co 60 Ramada 25 991387. Bde
11. 1318 Rash 34 on station at this time. S-3
12. 1330 Peoples 17 on station running general VR. Negative spots. S-3
13. 1400 Peoples 16 hunter killer team working vicinity of Ranch. S-3  
LOCATIONS 1400: A Co 957421 B Co Ramada C Co Quan Loi D Co 964415 E Co 60 Ramada 25 991387. Bde
14. 1530 D Co at grid XU964415 had point element observe and engage 02 individuals at 50 meters coming from the east. Had negative return fire and the enemy evaded to the east. Had negative packs or shirts. Arty initiated and a sweep of the area revealed negative enemy assessments. S-2
15. 1700 The 155 will be out on the morning of the 26th. S-3
16. 1800 Request FW flareship for Ramada at 2000 hrs. S-3  
LOCATIONS CLOSINGS 1800: A Co 957421 B Co Ramada C Co Quan Loi D Co 970414 E Co 983393 E Co(-) Ramada. Bde  
LANCE REPORT: A Co 71 B Co 96 C Co Quan Loi D Co 89 E Co(-) 27 25/33. Bde
17. 2030 1/12 Cav requests boundary extension to go into effect 25th at 2400 hrs til 27th of June. Grids 8328, 8327, 865270 for the purpose of extracting their family. Bde
18. 2100 Daisy Cutter to go to insertion at 1030 hrs tomorrow. A Co ca at 1100 hrs if Daisy Cutter doesn't go in. S-3

CONFIDENTIAL

2-06-72

2-06-72

DOWNGRADED AT 3 YEAR INTERVALS:  
DECLASSIFIED AFTER 12 YEARS.  
DOD DIR 5200. 10



DECLASSIFIED  
Authority MWD 873541  
By MWJ NARA Date 3/15/01

S 2/3  
Hqs, 1st Bn, 7th Cav

250001-252400 hrs June 1970

19. 2130 Flare bird requested at this time. Brutes 806 on station at this time and broke station at 0015 hrs.  
PLANS FOR DAY 26 JUNE 1970: A Co conduct ground recon east on the N side of the river and establish NDP/AA's vicinity 990428. B Co base defense and construction Ramada. C Co Base defense Quan Loi Opcon 3rd Bde. D Co ground recon east on the south side of river, NDP/AA's vicinity 990418. E Rcn ground recon south and establish NAP's/AA's vicinity 985345. E Co mortars G/S Ramada.


S-3

Operations Summary for Day 25 June 1970

There was negative significant activities in our AO for the day. Today was the first day of operations out of FSB Ramada.

20. 2400 Log closed for day 25 June 1970

S-3

  
GEOFFREY L. STILLMAN  
MAJ INF  
S-3

**CONFIDENTIAL**

FSB RAMADA (XU978312)

S 2/3

Hqs, 1st Bn, 7th Cav

260001-262400 hrs June 1970

1. 0001 Log open for day 26 June 1970. S-3
2. 0345 Suspected enemy locations: 174th Reg XU8447, 5th VC Div HHC XU8357, Mis 5th VC Div XU8647, 165th Reg XY4390, 7th NVA Div HHC XU4118, HHC Arty Com XU1330, 209th Reg XT4392, 141st Reg XU2718, Cosvn XU0662, 1 Co 33 Arty Com XU 8810. Bde
3. 0130 To Brunt 25: Your mission day 26 June 70 is to recon last squid reading on your west then move to grid 999390 and establish NDP. S-3
4. To Option 64: Your mission is to establish recon to the south and establish NDP in vicinity of 970394. To Hunger 64: Your mission is to conduct ground recon to the south along trail network to establish NDP vicinity 956403. Request you log sometime in early afternoon. S-3  
 LOCATIONS 0800: A Co 957421 B Co Ramada C Co Quan Loi D Co 970414 E Co (-) Ramada 25 983393. Bde
5. 0145 C/C and log bird on station at this time. S-3
6. 0805 02 Daisy Cutters at Grid 995425 TOT 1000 hrs and 1030 hrs. S-3  
 LOCATIONS 1000: A Co 957421 B Co Ramada C Co Quan Loi D Co 969409 E Co 60 Ramada 25 984394. Bde
7. 1015 Medivac Request: D Co with 01 penny with 105 temperature, urgent, JP and rigid litter, LZ 973412, requested at 0930 and completed at 1015. Bde
8. 1200 Arclight Request: 991430 to 001430 to 991403 to 001403. Bunker complex and suspected cache site. TOT 28 June 1717 hrs. Bde  
 LOCATIONS 1200: A Co 956407 B Co Ramada C Co Quan Loi D Co 969402 E Co 60 Ramada 25 994388. Bde
9. 1200 Heavy Arty boxes: 1. XU903519 to 911524 to 914502 to 922507. S-3  
 2. XU895495 to 89515 to 905515 to 905495. S-3  
 LOCATIONS 1400: A Co 956407 B Co Ramada C Co Quan Loi D Co 971396 E Co 60 Ramada 25 994388. Bde
10. 1430 Heavy Squid Readings for 21-22 June 70: 999400, 966353, 979354, 980359, 989359, 988041, 945323. Bde
11. 1500 Rash 36 put in an A/S at grid 995423. Daisy cutters last bombs at 1255hrs. Rash reported negative BDA. S-3
12. 1535 Sniffer box: 9541-9941-9943-9543. S-3
13. 1538 A Co at grid 957417 found a NW-SE trail that had been used but not in the last week. 300 meters to the south found an E-W road that has been used by trucks but with no recent use. Negative direction of movement. S-2  
 LOCATIONS 1600: A Co 956409 B Co Ramada C Co Quan Loi D Co 971382 E Co 60 Ramada 25 997388. Bde
14. 1730 Rash 32 on station at this time. Broke station at 1750 hrs. S-3
15. 1730 The SOI change will take effect 29 June at 2400 hrs. Bde  
 LOCATIONS CLOSINGS 1800: A Co 951399 B Co Ramada C Co Quan Loi D Co 972382 E Co 60 Ramada 25 997388. Bde  
 LANCE REPORT: A Co 76 B Co 96 C Co Quan Loi D Co 88 E Co 27 25/33. Bde

**CONFIDENTIAL**

DOWNGRADED AT 3 YEAR INTERVALS;  
 DECLASSIFIED AFTER 12 YEARS.  
 DOD DIR 5200. 10

S 2/3

Hqs, 1st Bn, 7th Cav


260001-262400 hrs June 1970

16. 1800 In the Cambodian Activities Report all locations remain the same as the closing locations on the front page. There is negative report for any significant and grids operated in are 9540,9738,9938. S-3
  17. 1800 D Co at grid 917382 spotted 04 individuals 600 meters away and they turned to the west. Individuals were wearing green fatigues and wore headgear. Negative contact. S-2
  18. 2330 If scout dog team comes to QL tomorrow have it sent to the LZ immediately. S-3
- PLANS FOR DAY 27 JUNE 1970: A Co ground recon S-SE along road to vic 957382. Conduct grd rcn to the W to vicinity 943383, establish NDP. B Co base defense FSB Ramada. C Co Opcon to 3rd Bde for base defense Quan Loi. D Co conduct ground recon in box: 967384-983383,967373,983373. Establish NDP vicinity 914347. A scout dog team attached. E Co recon conduct recon of truck park site and patrol E-W searching junction of river at vicinity 993370, NAP's vicinity 999369.

Operations Summary for Day 26 June 1970

There was no significant activity in our AO for the day.

19. 24000 Log closed for day 26 June 1970. S-3

  
GEOFFREY L. STILLMAN.  
MAJ INF  
S-3

DECLASSIFIED  
Authority NW 873541  
By NW NARA Date 3/15/01

**CONFIDENTIAL**

FSB RAMADA (XU9,8312)

S 2/3

Hqs, 1st Bn, 1th Cav

270001-2,2400 hrs June 1970

1. 0001 Log open for day 21 June 1970. S-3
2. 0200 Arc Lite boxes: 1. XU731416-150462-751467-145482, TOT 1710 hrs. Bde  
2. XU751445-151465-141445-147465, 1815 hrs.
3. 0200 A/S's: XU995423 at 1100 hrs. 2. XU995423, 1130 hrs. 3. XU995423, 1615 hrs. Bde
4. Significant Activities for 26 June: B 1/9 at 1445 hrs at grid 909316 observed 03 military structures 20x30', 02 military structures 10x20' used by 15-20 individuals in the last 24 hrs. At 1500 hrs, at 749326 spotted 05 bunkers 8x10', 12 military structures 10x30' and found a N-S trail used by 15-20 individuals in the last 24 hrs. Also 01 bridge 8x10' S-2
5. More spots from B 1/9: At grid 811629 spotted and engaged 01 NVA resulting in 01 NVA KIA. At grid 866331 BDA of A/S revealed -1 bunker 10x15' destroyed, and 03 bunkers 10x15' undamaged. A N-S trail used by 5-10 individuals in the last 24 hrs. S-2
6. 0630 To Option 64: Your mission today is to conduct through search of the following box: 961384, 983383, 961314, 983313. Initially to the north of the freeway and then to the south establishing NDP vicinity of 914314. A scout dog team will be inserted at your log site and a pink team has been requested to cover your crossing of the freeway, S-3
7. 0630 To Brunt 25: Your mission for today is to recon truck park then recon to the south sending out escapades to the east and to the west searching the junction of the blues. NDP vicinity 999369. S-3
8. 0720 To Hunger 64: Your mission today is to recon the crossing point on freeway, effect crossing then recon to the south-southeast to vicinity 951382 then conduct recon to the W vicinity 943383. Upon completion of this recon return to vicinity 951382 and establish NDP. Pink team has been requested to assist your crossing of the freeway. S-3
9. 0745 C/C and log bird on station at this time. S-3
10. 0800 D Co requests medivac for individual with some type of virus, rigid litter, LZ 972382, requested 0650 and completed 0800. Bde  
LOCATIONS 0800: A Co 951399 B Co Ramada C Co QL D Co 972382 E Co 60 Ramada 25 991388. Bde  
LOCATIONS 1000: A Co 952394 B Co Ramada C Co Quan Loi D Co 973380 E Co 60 Ramada 25 997388. Bde
11. 1050 Rash 34 on station to put in A/S. Pink team on station to assist in the BDA. Completed 1120 hrs. S-3
12. 1200 New pushes for CMD and Stages. Stages new internal push 31.20. Bde  
New Effort CMD push 41.50 In effect immediately.
13. 1200 Night Hawk boxes: 9831-9837-0437-0431. Shadow box: 9440-9448-0048-0040. S-3  
LOCATIONS 1200: A Co 952392 B Co Ramada C Co Quan Loi D Co 973380 E Co 60 Ramada 25 992388. Bde

**CONFIDENTIAL**

DOWNGRADED AT 3 YEAR INTERVALS  
DECLASSIFIED AFTER 12 YEARS  
DOD LTR 5200.10

S 2/3

Hqs, 1st Bn, 1th Cav


270001-212400 hrs June 1970

- LOCATIONS 1400: A Co 950485 B Co Ramada C Co Quan Loi D Co 973380 E Co 60 Ramada 25 991388. Bde
14. 1500 01 squad of engineers will accompany mini cav to Ketter to blow the LZ with explosives. Bde
15. 1545 A Co at grid 950485 found 02 bunkers, 01 fighting position with 2' OHC and 01 bunker 6x8' with 2' OHC. Negative recent use. Enough trees were cut down in the area to build 60 bunkers and all trees had been cut in the last 30 days. S-2
16. 1600 Cambodian Operations Report: Locations same as 1400 hrs. Negative significant activities. Grids operating in 9548, 9738, 9938. S-3
- LOCATIONS 1600: A Co 950485 B Co Ramada C Co Quan Loi D Co 973380 E Co 60 Ramada 25 991388. Bde
17. 1635 New B-11 push will be 52.95. Will notify when to change. Bde
18. 1730 A Co found at grid 947383 01 bunker 5x8' and moved 300 meters to the west and found another bunker 5x8'. Found a NW-SE road 10' wide at 949383. At grid 946319 found 14 bunkers 5x8' 04 hootches. Area showed negative recent use. S-2
19. 1845 D Co at grid 916316 found N-S trail used by 4 individuals in the last 2-4 hrs. Swept and reconned the area with negative findings. S-2
- LOCATIONS CLOSINGS 1800: A Co 957314 B Co Ramada C Co Quan Loi D Co 973380 E Co Ramada 25 998385. Bde
- LANCE REPORT: A Co 16 B Co 94 C Co QL D Co 85 E Co 60/25 25/26. Bde
- PLANS FOR DAY 28 JUNE 1970: A Co conduct ground recon from 958315 to the south and southeast to vicinity 960365 then sweep to the SW along border entering Vietnam vicinity 954345 and establish NDP vicinity 959354. B Co conduct base defense and construction of FSB Ramada. C Co Opcon to 3rd Bde for Base defense Quan Loi. D Co conduct ground recon south in search of cache sites using cloverleaf techniques to vicinity 911362 and there set up NDP/AA's. E Co mortars (GS) FSB Ramada.

Operations Summary for day 27 June 1970

There was negative significant activity in the AO today.

20. 2400 Log closed for day 27 June 1970. S-3

  
 GEOFFREY L. STILLMAN  
 MAJ INF  
 S-3

DECLASSIFIED  
Authority NW 873541  
By NW 111 NARA Date 3/15/61

**CONFIDENTIAL**

FSB RAMADA (XU9,8312)

S 2/3

Hqs, 1st Bn, 1th Cav

280001-282400 hrs June 19/0

1. 0001 Log open for day 28 June 19/0. S-3
2. 0500 A/S for today: XU944433 with TOT at 1130 hrs. Bde  
LOCATIONS 0800: A Co 951314 B Co Ramada C Co Quan Loi D Co 911314 E Co  
Ramada 25 998385. Bde
3. 0655 To Hunger 64: Your mission today is to recon to 960365 then along the  
border to effect reentry at 954354 and establish NDP vicinity 959354. B Co  
Base defense Ramada. To Brunt 25: recon to 993310 searching for possible  
cache sites then recon to NAP at 998365. To Option 64: Cloverleaf vicinity  
911362 and establish NDP. S-3
4. 0900 At XU998380, found 2 structures too large for E Co Rcn to destroy.  
Also enemy activity in the area was high last night around E Co Rcn's MP.  
They heard signals shot coming from the northwest and southwest. S-2  
LOCATIONS 1000: A Co 959361 B Co Ramada C Co Quan Loi D Co 972312 E Co  
60 Ramada 25 998380. Bde
5. 1015 E Co RCN crossed 2 major roads with negative recent use. 01 road  
had bunker along the side with negative recent use. S-2
6. 1035 E Co Rcn at grid 998381 found 02 truck roads both just 25 meters  
apart and both show signs of heavy use. Roads also had bunkers along the  
sides, with negative signs of recent use. The roads were W-SW and E-NE. S-2
7. 1100 The new B-11 push is 50.40. Effective immediately. S-3
8. 1245 E Co Rcn at grid 991311 found 15-20 bunkers 6x8' and a large cooking  
hootch with smoke screen. Bunkers run along parallel to the truck roads  
about 500 meters to the west. S-2  
LOCATIONS 1200: A Co 960363 B Co Ramada C Co Quan Loi D Co 972372 E Co  
Ramada 25 991311. Bde  
LOCATIONS 1400: A Co 960358 B Co Ramada C Co Quan Loi D Co 976361 E Co  
Ramada 25 996311. Bde
9. 1414 Sniffer boxes: XU9539-9546-0046-0639. S-3
10. 1415 Brigade is not authorized to spray any defoliation chemicle in Viet  
Nam. Also search light request was submitted to higher. No word has come  
down yet as to answer. S-3
11. 1445 D Co found bunker complex at grid 973367 consisting of 30 bunkers  
5x8' with 3' OHC, 02 cooking areas, 03 wells, 02 trails, running SW to NE.  
01 trail is 3' wide and shows no signs of recent use. S-2
12. Cambodian Activity Report still remains the same with no change in locations  
or any significant activity. Grids operating in are 9736, 9531, 9731, 9938,  
9536, 9635, 9937. S-3  
LOCATIONS CLOSINGS 1800: A Co 952359 B Co Ramada C Co Quan Loi D Co  
915361 E Co Ramada 25 994367. Bde  
LANCE REPORT: A Co 16 B Co 98 C Co Quan Loi D Co 88 E Co 26 25/26. Bde
13. 1800 E Co Rcn at grid 994361 crossed little blue and found a NE-SW trail  
3' wide with negative recent use. On the south side of the blue. S-2

**CONFIDENTIAL**

DOWNGRADED AT 3 YEAR INTERVALS:  
DEC 1961 BY A T. 12



CONFIDENTIAL

S 2/3

Hqs, 1st Bn, 7th Cav Div

280001-282400 hrs June 1970

14. 1830 Request 02 dog teams for 30 June. Dog teams will be going to A Co and B Co. Have received word that the dog teams will be out. S-3
15. A Co at a stream that is 30' wide and 5 $\frac{1}{2}$ ' deep and crossing it will bring with a problem that may require A Co to set up on the present side of the blue. This at 1800 hrs. S-3
16. 1940 Request FW Flaeship for FSB Ramada at 2400 hrs. S-3
17. 2130 To all Effort Families and to Arty LNO B/1/21 and C/1/30. Anticipate enemy action to commence anytime after 2230 hrs. To prevent our dancing across and moving in direction of home plate. Require that you use extra men on alert and take extreme precaution the entire period. You will cross the border no later than 1500 hrs and no earlier than 1200 hrs. Bde
18. 2145 Radar sighting: Medium movement in the direction of 1290 mills(SE) 640 meters out. Movement ceased at 2150. Engaged with 105mm and 81mm fire.


PLANS FOR DAY 29 JUNE 1970: A Co conduct ground recon from 952359 to vicinity 948350 effect crossing into the Nam then ground recon SE to vicinity 952344 and establish NDR. B Co base defense and construction FSB Ramada. C Co base defense Quan Loi. D Co conduct ground recon E-SE reentering the Nam vicinity 980357 then swing south and west to check Squib readings vicinity 982356, 978355 and establish NDR vicinity 916337. E Co Rcn conduct ground recon east and west along the border then cross into Vietnam at grid 991360 then recon S-SE checking Squib readings in the vicinity 989359 and suspected VC rallying point vicinity 994356 then move SE to 997348 and establish NDR.

OPERATIONS SUMMARY FOR DAY 28 JUNE 1970

There was negative significant activity in the area of operations today.

19. 2400 hrs Log closed for day 28 June 1970

S-3

  
GEOFFREY B. STILLMAN  
MAJ INF  
S-3

CONFIDENTIAL

**CONFIDENTIAL**

FSB RAMADA (XU918312)

S 2/3

Hqs, 1st Bn, 7th Cav

290001-292400 hrs June 1970

1. 0001 Log open for day 29 June 1970. S-3
2. 0015 Brutes 806(Flare bird) on station at this time. Broke station at 0100. S-3
3. 0500 Yesterday B 1/9 spotted and engaged 03 NVA resulting in 03 NVA KBH. Also, suspected enemy locations have not changed. S-2  
LOCATIONS 0800: A Co 952359 B Co Ramada C Co Quan Loi D Co 975361 E Co Ramada 25 994361. Bde
4. 0700 To Brunte family: Your mission today is to conduct ground recon re-entry into Vietnam at 1500 hrs then recon squid readings and establish NAP vicinity 997348. To Hunger family: Recon to vicinity 948350 and re-enter Vietnam at 1200 hrs, then recon to vicinity 952344 and establish NDP. S-3
5. 0715 To Option Family: Conduct ground recon to re-entry to vicinity 980357 and check the squid readings vicinity 980359 then to squid reading 975344 and establish NDP vicinity 976337. S-3  
LOCATIONS 0900: A Co 952359 B Co Ramada C Co Quan Loi D Co 975361 E Co 60 Ramada 25 994361. Bde  
LOCATIONS 1000: A Co 959358 B Co Ramada C Co Quan Loi D Co 975361 E Co 60 Ramada 25 994364. Bde  
LOCATIONS 1100: A Co 947354 B Co Ramada C Co Quan Loi D Co 975361 E Co 60 Ramada 25 990363. Bde
6. 1100 Brigade must have the time when our families cross the blue, and must take headcount to confirm that all troops are present and accounted for. Must make visual recon to confirm locations before 1700 hrs, at which this time report will be submitted. S-3
7. 1115 Effort 64 has a mandatory meeting at Phouc Vinh at 0930 hrs on 30 June 70. Meeting will be conducted by Mohawk 64-subject will be malaria. Bde  
1200 LOCATIONS: A Co 948348 B Co Ramada C Co Quan Loi D Co 975361 E Co 60 Ramada 25 988361. Bde
8. 1225 Peoples 23 Hunter-killer team assisting A Co in their re-entry on station. S-3
9. 1230 BDA of A/S at grid 928503-last bombs at 1135 hrs. 2 bunkers destroyed and 2 bunkers partially destroyed-all 8x10'. 01 military structure 5x8' destroyed. Also had 01 NVA KBA. S-2  
LOCATIONS 1300: A Co 949352 B Co Ramada C Co Quan Loi D Co 975361 E Co 60 Ramada 25 991360. Bde
10. 1250 A Co began re-entry into Vietnam. Complete 1330hrs and headcount was confirmed-all present. S-3
11. 1405 E Ron at grid 990358 began re-entry into Vietnam and completed at 1422. All present and accounted for. S-3  
LOCATIONS 1400: A Co 952349 B Co Ramada C Co Quan Loi D Co 975361 E Co 60 Ramada 25 992359. Bde  
LOCATIONS 1500: A Co 952349 B Co Ramada C Co Quan Loi D Co 973356 E Co 60 Ramada 25 992359. Bde

**CONFIDENTIAL**

DOWNGRADED AT 3 YEAR INTERVALS:  
DECLASSIFIED AFTER 12 YEAR S.  
DOD LTR 5200.10

CONFIDENTIAL

S 2/3

Hqs, 1st Bn, 7th Cav


290001-292400 hrs June 1970

12. 1515 D Co at grid 9133535 began reentry into Vietnam. All present. Bde  
LOCATIONS 1600: A Co 952349 B Co Ramada C Co Quan Loi D Co 914353  
E Co 60 Ramada 25 991357. Bde
13. 1700 Effort 64 confirms that all troops of the 1/7th Cav are out of  
Cambodia at this time. Bde  
LOCATIONS CLOSINGS 1800: A Co 956339 B Co Ramada C Co Quan Loi D Co  
985335 E Co 60 Ramada 25 996349. Bde  
LANCE REPORT: A Co 76 B Co 96 C Co QL D Co 88 E Co 60/26 25/27. Bde
14. 1805 All 1/7 Cav aircraft out of Cambodia at 1730 hrs. S-3
15. 1810 B 1/9 at grid 996349 found road 10' wide running NNW to SSE and  
showed no signs of recent use in the last 6 months. S-2
16. 1830 We have permission to fire Arty into Cambodia until 2359 hrs 30  
June 1970. S-3
17. 1900 Spots from the Red Baron: 1. 1430 hrs at grid 996384 confirmed  
truck park and road along side which is well used and has been used by  
several trucks in the last 24 hrs. Road from grid 996384 to 990315.  
2. At grid 991377 found bunker complex used by USEF in last 24 hrs.  
3. At grid 945384, 946816, 948818 found 3-4 bunkers at each location that  
showed recent use by USEF.  
PLANS FOR DAY 30 JUNE 1970: A Co ground recon to log site vicinity  
955343 and after log conduct ground recon south to vicinity 956334. B Co  
ground recon to the NE after D Co comes on FSB. Check villages and  
trails for enemy activity. Establish NDP vicinity 983331. C Co base  
defense Quan Loi. D Co Fe/Sec to Ramada and assume base defense.  
E Co take 3 day log at log site vicinity 009344 and afterwards ground  
recon to 007338 and establish NAP's.

Operations Summary for Day 29 June 1970

1/7 Cav pulled all troops out of Cambodia today. Amen!

18. 2400 Log closed for day 29 June 1970. S-3

  
GEOFFREY L. STEINMAN  
MAJ INF  
S-3

CONFIDENTIAL

DECLASSIFIED  
Authority MM873541  
By MM NARA Date 3/15/61

**CONFIDENTIAL**  
FSB RAMADA (XU978312)

S 2/3  
Hqs, 1st Bn, 7th Cav

300001-302400 hrs June 1970

- 1. 0001 Log open for day 30 June 1970. S-3
- 2. 0100 CIDG box special forces will be in our AO: 9729 to 9726 to 0729 to 0726 from 300800 to 041800 hrs July 1970. Bde
- 3. 0300 Sit Reps up to now have been negative. S-3
- 4. 0640 Log bird on station at Quan Loi. Potter 67. S-3
- 5. 0730 C/C bird is Potter 349. S-3  
 LOCATIONS 0800: A Co 956339 B Co Ramada C Co QL D Co 985355 E Co Ramada 67 996349. Bde  
 LOCATIONS 1000: A Co 955342 B Co Ramada C Co Quan Loi D Co 978348 E Co Ramada 67 996348. Bde
- 6. 1000 Negative transportation to Phouc Vinh tomorrow. Higher does not know approximate time night hawk or Shadow birds will break station or where they will go to. Suggest Effort 4/ get to Phouc Vinh tonight in order to assure presence at meeting tomorrow. S-3  
 LOCATIONS 1200: A Co 955342 B Co Ramada C Co Quan Loi D Co 983341 E Co Ramada 67 014345. Bde  
 LOCATIONS 1400: A Co 955342 B Co Ramada C Co Quan Loi D Co 984340 E Co Ramada 67 009344. Bde
- 7. 1430 Fe/Sec of D Co: PZ 984340, PZT 1430 hrs, PZC 1430 hrs, LZ Ramada, LZT 1430 hrs, LZC1453, sorties 16. Bde
- 8. 1500 Effort 9 is to be at Bruin TOC today at 1700 hrs for transportation to Phouc Vinh. Bde  
 LOCATIONS 1600: A Co 955342 B Co 982315 C Co Quan Loi D Co Ramada E Co Ramada 67 009344. Bde
- 9. 1620 New PO: 1. Car 9329 2. City 9832 3. Girl 0028. Bde  
 LOCATIONS CLOSINGS 1800: A Co 954333 B Co 984321 C Co QL D Co Ramada E Co Ramada 67 008340. Bde  
 LANCE REPORT: A Co 81 B Co 92 C Co QL D Co 85 E Co 30 67/30. Bde
- 10. 1900 Flarebird requested for 2400 hrs 30 June 1970. S-3
- 11. 2050 At 1400 hrs today, 009343 E Co Rcn found 02 anti-aircraft weapon positions (51 cal) six months old. Trail leading generally south. Neither trail or positions used in the last 2 months. Also at grid 06345 found 08 bunkers with 1' CHC leading into an area where 3-4 trails come in from E, W, and N. Each bunker had overhead sleeping areas and an open foxhole beside each bunker. Bunkers made of logs 6-8" in diameter and show no signs of use in the last 2 months. S-2  
 PLANS FOR DAY 1 JULY 1970: A Co conduct ground recon to SE to search squib readings vic 954322 then recon to W and establish NDP. Also NAP/AA's vic 938323. B Co ground recon along trail to the N to suspected base camp vic 984347 and est NDP and platoon size ambush. C Co Quan Loi base defense. D Co base defense and construction Ramada. E Co Rcn ground recon from 007338 W to suspected enemy base camp 001339 and bunker complex 997344. Establish NAP, 995345.

**CONFIDENTIAL**

DOWNGRADED AT 3 YEAR INTERVALS:  
DECLASSIFIED AFTER 12 YEA S.  
DOB OR 3200 10

FSB RAMADA (XU970312)

S 2/3  
 Hqs, 1st Bn, 7th Cav 300001-302400 hrs June 1970

1. 0001 Log open for day 30 June 1970. S-3
2. 0100 CIDG box special forces will be in our AO: 9729 to 9726 to 0729 to 0726 from 300800 to 041800 hrs July 1970. Bde
3. 0300 Sit Reps up to now have been negative. S-3
4. 0640 Log bird on station at Quan Loi. Potter 67. S-3
5. 0730 C/C bird is Potter 349. S-3  
 LOCATIONS 0800: A Co 956339 B Co Ramada C Co QL D Co 985355 E Co Ramada 67 996349. Bde  
 LOCATIONS 1000: A Co 955342 B Co Ramada C Co Quan Loi D Co 978348 E Co Ramada 67 996348. Bde
6. 1000 Negative transportation to Phouc Vinh tomorrow. Higher does not know approximate time night hawk or Shadow birds will break station or where they will go to. Suggest Effort 47 get to Phouc Vinh tonight in order to assure presence at meeting tomorrow. S-3  
 LOCATIONS 1200: A Co 955342 B Co Ramada C Co Quan Loi D Co 983341 E Co Ramada 67 014345. Bde  
 LOCATIONS 1400: A Co 955342 B Co Ramada C Co Quan Loi D Co 984340 E Co Ramada 67 009344. Bde
7. 1430 Fe/Sec of D Co: PZ 984340, PZT 1430 hrs, PZC 1430 hrs, LZ Ramada, LZT 1438 hrs, LZC1453, sorties 16. Bde
8. 1500 Effort 9 is to be at Bruin TOC today at 1700 hrs for transportation to Phouc Vinh. Bde  
 LOCATIONS 1600: A Co 955342 B Co 982315 C Co Quan Loi D Co Ramada E Co Ramada 67 009344. Bde
9. 1620 New PO: 1. Car 9329 2. City 9832 3. Girl 0028. Bde  
 LOCATIONS CLOSINGS 1800: A Co 954333 B Co 984321 C Co QL D Co Ramada E Co Ramada 67 008340. Bde  
 LANCE REPORT: A Co 81 B Co 92 C Co QL D Co 85 E Co 30 67/30. Bde
10. 1900 Flarebird requested for 2400 hrs 30 June 1970. S-3
11. 2050 At 1400 hrs today, 009343 E Co Ren found 02 anti-aircraft weapon positions (51 cal) six months old. Trail leading generally south. Neither trail or positions used in the last 2 months. Also at grid 006345 found 08 bunkers with 1' OHC leading into an area where 3-4 trails come in from E, W, and N. Each bunker had overhead sleeping areas and an open foxhole beside each bunker. Bunkers made of logs 6-8" in diameter and show no signs of use in the last 2 months. S-2  
 PLANS FOR DAY 1 JULY 1970: A Co conduct ground recon to SE to search squib readings via 954322 then recon to W and establish NDP. Also NAP/AA's via 938323. B Co ground recon along trail to the N to suspected base camp via 984347 and est NDP and platoon size ambush. C Co Quan Loi base defense. D Co base defense and construction Ramada. E Co Ren ground recon from 007338 W to suspected enemy base camp 001339 and bunker complex 997344. Establish NAP, 995345.

7/10/70  
 NVA

DECLASSIFIED  
Authority MM873541  
By MM NARA Date 3/15/61

S 2/3  
Hqs, 1st Bn, 7th Cav

300001-302400 hrs June 1970

Operations Summary for day 30 June 1970

There was again negative significant activity in the AO today.

12. 2400 Log closed for day 30 June 1970.

S-3

GEOFFREY L. STILLMAN  
MAJ INF  
S-3



~~CONFIDENTIAL~~

PHOUIC VINH(VT960492)

S 2/3

Hqs, 1st Bn, 7th Cav

270001-272400 hrs July 1970

1. 0001 Log open for day 27 July 1970. S-3
2. 0100-0600 Sit reps negative for all Subbs families during this period. S-3
3. 0430 Readout on the incoming we had at 2045 hrs, 26 July 1970: At 2045, Camp Gorvad took 15-20 rounds of 120mm mortar fire impacting in the vicinity of 15th Med, 8th Engineer, 8th aerial port, and 1/7th Cav area with 13 rounds confirmed by crater analysis. Casualties were all from 1/7 area: 5 US KIA, 11 US MIA(O2 medivaced). Damages to buildings were moderate to heavy. There were 7 choppers no fly at 15th Med. D Co 71 at XT993504 heard tube popping 0350 and 0500 mills. C Co 31 heard motor scooter to NW of their position XT943576 about 400 meters away, C Co 31C at XT944566 heard tube pop 120 degrees AZ from their location and about 1 click away and the attack came from the NW. Suspected grids 930535, 932520, 927524. S-2
4. 0650 C/8 and log bird on station at this time. Dart 52 on station checking out possible mortar sites of last night. S-2
5. 0715 D Co 71E reported that they heard 3 rounds of AK-47 fire to the north of him and thought it was from the village. S-2  
LOCATIONS 0800: A+B Co Opcon 2/7th C Co 31E+31C 941560 CP+2 938586 2C 950587 71 913575 71C 931587 64 974539 64C 926483 D Co 31+CP 051495 31C 028508 64 443494 64C 056512 2 079495 2C 073506 71E 993504 71C 995474 E Co 66C 990592 66Y 942523 D 1/9 944511. DvArty
6. E Co 66 Sec/Ca(Y element): PZ PV, PZT 0810, LZ 942523, LZT+LZC 0815, sorties 2. DvArty
7. D Co 31C Sec/Fe/Ca: PZ 028508, PZT+PZC 1005, LZ 044510, LZT+LZC 1012, sorties 2. DvArty
8. D Co 71 Fe/Sec: PZ 993504, PZT+PZC 1015, LZ GWP, LZT+LZC 1018, sorties 2. DvArty
9. D Co 71C Fe/Sec: PZ 995474, PZT+PZC 1029, LZ GWP, LZT+LZC 1032, sorties 2. DvArty
10. 1032 D Co 71 while being extracted spotted 5-6 individuals in woodline at vicinity 994504 and all claimed they saw a partially hidden mortar tube. Pink team bounced to check out the area. S-2
11. Pink team on station at 1032 hrs and broke 1315 hrs. S-3
12. 1200 Sec/Ca E Co 66M: PZ GWP, PZT+PZC 1131, LZ 930535, LZT+LZC 1134, sorties 2. DvArty
13. 1200 Sec/Ca D Co 71: PZ GWP, PZT+PZC 1138, LZ 932520, LZT+LZC 1141, sorties 2. DvArty
14. 1205 Sec/Ca D Co 71C: PZ GWP, PZT+PZC 1146, LZ 927524, LZT+LZC 1150, sorties 2. DvArty
15. 1205 E Co 66M reported finding two firing positions 120mm type and looked like they had been used last night. Rain washed most of the evidence away. Stated there was one arty crater in the near vicinity. This at grid 931535. Pink team to check out the area. S-2
16. 1245 C Co 2/5 closed on P/V at this time. DvArty
17. 1305 Pink team reported following trail from mortar positions at 931535 to the NW 200 meters and lost sight of trail. Checking Hill 61. S-2

~~CONFIDENTIAL~~

DOWNGRADED AT 3 YEAR INTERVALS  
DECLASSIFIED AFTER 12 YEARS  
DOD DIR 5200.10

~~CONFIDENTIAL~~

S 2/3  
Hqs, 1st Bn, 7th Cav

270001-272400 hrs July 1970

- LOCATIONS 1400: A+B Co Opcon 2/7 C Co 71E+CP 913570 71C 931581 2 945557  
2C 932563 31 940559 31C 935552 64 976538 64C 926483 D Co 31+CP 051495 31C  
044510 64 047496 64C 056512 2 079495 2C 073506 71 932520 71C 927524 E Co  
66C 990592 66Y 942523 66M 930535.
- 18. 1400 D 1/9 found 03 individuals without identifications. Bringing them in for further identification at this time. DvArty  
S-2
  - 19. 1435 Sec/Ca of E Co 66: PZ GWP, PZT+PZC 1420, LZ 914546, LZT+LZC 1425, sorties 2. DvArty
  - 20. 1535 D 2/5 31E Sec/Ca: PZ GWP, PZT+PZC 1500, LZ 025518, LZT+LZC 1506, sorties 2. DvArty
  - 21. 1535 D 2/5 31CE Sec/Ca: PZ GWP, PZT+PZC 1510, LZ 993494, LZT+LZC 1513, sorties 2. DvArty
  - 22. 1615 D Co 71Fe/Sec: PZ 932520, PZT 1559, PZC 1600, LZ GWP, LZC+LZT 1604, sorties 2. DvArty
  - 23. 1615 Fe/Sec D Co 71: PZ 927524, PZT+PZC 1609, LZ GWP, LZT+LZC 1614, sorties 2. DvArty
  - 24. 1700 Sec/Ca D 2/5 71CE: PZ GWP, PZT+PZC 1623, LZ 933520, LZT 1627, LZC 1627, sorties 2. DvArty
  - 25. Sec/Ca D 2/5 71: PZ GWP, PZT 1614, PZC 1614, LZ 932534, LZT+LZC 1622, sorties 2. DvArty
  - 26. Fe/Sec E Co 66M: PZ 932534, PZT 1618, PZC 1618, LZ GWP, LZT+LZC 1623, sorties 2. DvArty
  - 27. Fe/Sec E Co 66: PZ 914547, PZT+PZC 1631, LZ GWP, LZT+LZC 1635, sorties 2. DvArty
  - 28. Sec/Ca D 2/5 64C: PZ GWP, PZT 1516, PZC 1517, LZ 981468, LZT+LZC 1520, sorties 2. DvArty
  - 29. Sec/Ca of D 2/5 64CE: PZ GWP, PZT+PZC 1526, LZ 958465, LZT+LZC 1530, sorties 2. DvArty
- LOCATIONS CLOSINGS 1800: A Co+B Co Opcon 2/7 C Co 71E+CP 913570, 71C 931581, 2 945557, 2C 932563, 31 940559, 31C 937552 64 976538 64C 926483, D Co 71E PV QRF 31+CP 051495 64 044494 64C 056512 31C 041513 2 078495 2C 073506 E Co 66C 990592 D Co 2/5 CP PV 64 984473 64C 957463 71 930535 71C 935518 31 023519 31C 994494. DvArty
- 30. 1805 E Co 66 requests to be extracted tomorrow if they don't find nothing. S-3
  - 31. 1830 D Co 2/5 64CE heard a chicom grenade go off at an azimuth of 80 degrees at 75 meters at 958463 and requested pink team. Engaged with internal weapons. 01 claymore mine damaged by chicom. Negative findings after search of area. Found a trail NW-WS and was hard packed. Followed trail and found bunker w/ OHC used by 3-4 individuals in the last 2 days. Individuals traveling up to NE and back to SW. Will check further in morning, S-2
  - 32. 1845 C Co 35 reported he had negative findings all day long and found negative recent activity. S-2
- LANCE REPORT: A Co 101 B Co 85 C Co 95 D Co 63 E Co 05 D Co 2/5 81. DvArty

~~CONFIDENTIAL~~

DECLASSIFIED  
Authority NND 873541  
By WVA NARA Date 3/15/61

~~CONFIDENTIAL~~

S 2/3

Hqs, 1st Bn, 7th Cav


270001-272400 hrs July 1970

- 33. 2130 Trench 64E reported 01 flashlight 220-300 azimuth 350 meters out. Engaged with artillery and another flashlight was spotted to the east. Night Hawk checked it out. Negative findings. S-2
- 34. 2310 D 2/5 310E reported s/a fire due south of their location (see closings) about 800-1000 meters out. S-2

Operations Summary Report for 27 July 1970

There were several activities with the major story being the incoming of 120mm mortars which resulted in 5 US KIA, 11 US WIA in the 1/7 Cav area. See journal for full story on the days activities.

- 35. 2400 Log closed for day 27 July 1970. S-3

  
GEOFFREY E. STILLMAN  
MAJ INF  
S-3

~~CONFIDENTIAL~~

~~CONFIDENTIAL~~

FSB GREEN(YT331/51)

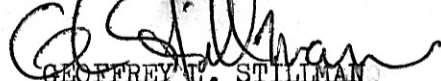
S 2/3

Hqs, 1st Bn, 7th Cav

220001-222400 hrs August 1970

1. 0001 Log open for day 22 August 1970. S-3
2. 0100-0600 Sit reps negative for all Speech families. S-2
3. 0828 B Co(-) at vicinity 291711 found NW/SE trail 6-8" wide and shows a lot of recent use. 800 meters to the NW of this location found overnight sleeping positions for 12 people. Showed no use in the last week. S-2
4. 0940 D Co 43 in vicinity 337829, moving through brush from NDP, received s/a fire from 05 individuals. D Co 43 returned fire and ARA and arty initiated. Contact broke at 1000 hrs. Results of the contact: 04 US KIA. This contact was the result of an enemy ambush. There was negative enemy assessments. S-2
5. 0930 A bird bringing in supplies to FSB Green spotted at grid 2969 spotted 04 individuals moving in a file. Did not engage. Have negative knowledge of the call sign of the bird. Suspected area engaged with arty. Negative knowledge of assessments. S-2
6. 1125 B Co(-) at grid 290710 found 20 bunkers 5x6' with 4'OHC and very old. LOCATIONS 1200: A Co Green B Co (-)290710 83+38 297714 C Co 312688 D Co (-) 330819 12+83 320805 43 337829 E Co 359722 53 Green. Bde S-2
7. 1150 A Co 38 200 meters west of FSB Green found a garden plot on the east side of the blue and 01 hootch 5x12', and 01 bunker 5x8', and 01 animal pen 9x4' with negative recent use and very old. On the NW side of the garden plot found 02 sleeping hootches and a trail running north up the hill and this whole vicinity showed no signs of recent use. 200 meters to the east they found a trail running N-S, with recent use. S-2
8. 1210 Blues inserted at 220740 and found a network of trails with heavy recent use in the last 24 hrs. Also found 01 anti-personnel mine. The blues F.M. push was being interferred with by foreign voices and a directional finder indicated the voices coming from 300 meters away. Checked it out and had negative findings in the area. S-2  
LOCATIONS 1400: A Co Green B Co(-) 287708 83+38 297708 C Co 312688 D Co(-) 326827 12+83 322807 43 337829 E Co 37 359722 53 FSB Green. Bde  
LOCATIONS 1600: A Co Green 38 315754 B Co(-) 287708 83+38 297708 C Co 312688 D Co(CP) 326827 38 335828 43 338826 12/38 322807 E Co 37 360720 53 Green. Bde  
LOCATIONS CLOSINGS 1800: A Co Green 38 316754 B Co(-) 284707 38+83 294707+ C Co(-) 311688 38 316688 12 307688 D Co(-) 34+43 325828 83+12 326804 E Co 37 360719 53 Green. Bde  
LANCE REPORT: A Co 71 B Co 91 C Co 90 D Co 92 E Co 53/28 37/24. Bde
9. 1805 Parrot 24 Hunter-killer team found in vicinity 217728 a N-S trail with heavy recent use. Vicinity 217730 found a N-S trail 18-24" with heavy recent use. In vicinity 206746 found a N-S trail showing use by elephants and 02 individuals moving south. Believed to be used within the last 6 hrs. S-2

Operations Summary for 22 August 1970: D Co at grid 337829 was ambushed by 5-6 enemy soldiers resulting in 04 US KIA. Negative enemy assessments. See note 4.

10. 2400 Log closed for day 22 August 1970. S-3
-   
 GEOFFREY T. STILLMAN  
 MAJ INF  
 S-3

DOWNGRADED AT 3 YEAR INTERVALS:  
DECLASSIFIED AFTER 12 YEARS.  
DOD DIR 5200.10

~~CONFIDENTIAL~~

## TO BE E4

	<u>NAME</u>	<u>GRADE</u>	<u>SSAN</u>	<u>MOS</u>	<u>UNIT</u>	<u>APT BY</u>
1.	DLANK, W.	PFC	288521004	91B20	WAGP-TO	CO
2.	MARTINEZ, D.	PFC	523729247	11B20	WAGP-CO	CO
3.	MARTEL, D.	PFC	016425174	11B20	WAGP-DO	CO
4.	STRINGER, H.	PFC	307583170	91B20	WAGP-TO	CO
5.	MENDEZ, L.	PFC	585465761	11C20	WAGP-BO	CO
6.	SCHULZ, J.	PFC	458845915	11D20	WAGP-AO	XO
7.	GESKEY, M.	PFC	345389700	11C20	WAGP-BO	CO
8.	BLASKOWSKI, R.	PFC	386568774	11B20	WAGP-BO	CO
9.	COLA, S.	PFC	061420460	11B20	WAGP-DO	CO
10.	VASQUEZ, F.	PFC	585323906	17K20	WAGP-EO	CO
11.	BAKER, J.	PFC	433744884	11B20	WAGP-CO	CO
12.	OLSON, J.	PFC	151449234	11B20	WAGP-DO	CO
13.	McSWENEY, R.	PFC	021386979	91B20	WAGP-TO	CO
14.	POTTER, G.	PFC	361386955	11B20	WAGP-EO	CO
15.	KATHOL, G.	PFC	308683150	11B20	WAGP-CO	CO
16.	FANN, R.	PFC	234780009	11B20	WAGP-AO	XO
17.	PAYNE, J.	PFC	256843318	11B20	WAGP-BO	CO
18.	LONG, D.	PFC	231706626	11B20	WAGP-DO	CO
19.	ROBINSON, J.	PFC	409802488	36K20	WAGP-TO	CO
20.	NORMAN, J.	PFC	563809739	11B20	WAGP-CO	CO
21.	BRODEUR, G.	PFC	043447230	11B20	WAGP-BO	CO
22.	JOHNSON, W.	PFC	279867348	11B20	WAGP-CO	CO
23.	FUTCH, D.	PFC	267960093	11B20	WAGP-AO	XO
24.	<del>BROWN, G.</del>	PFC	293463945	11B20	WAGP-DO	CO
25.	ADAMS, C.	PFC	253400472	05B20	WAGP-TO	CO
26.	CROWDER, E.	PFC	411907564	11C10	WAGP-BO	CO
27.	HAGER, S.	PFC	530386111	11C20	WAGP-CO	CO
28.	SKARPOL, G.	PFC	501609524	11B20	WAGP-DO	CO
29.	HLRPOL, W.	PFC	408726005	11B20	WAGP-BO	CO
30.	HARRIS, J.	PFC	421647472	94B20	WAGP-TO	CO
31.	ADDORISIO, P.	PFC	112421331	11B20	WAGP-AO	XO
32.	TAULBEE, L.	PFC	311525293	11B20	WAGP-DO	CO
33.	MORRIS, R.	PFC	433885592	11B20	WAGP-EO	CO
34.	SIMMONS, P.	PFC	022408560	11B20	WAGP-BO	CO
35.	STRINGER, H.	PFC	307583170	91B20	WAGP-TO	CO
36.	HOBBS, I.	PFC	261924849	76Y20	WAGP-TO	CO
37.	BARKER, J.	PFC	464908029	11B20	WAGP-DO	CO
38.	RICE, C.	PFC	504663765	11C20	WAGP-EO	CO
39.	HUMOSE, W.	PFC	261924809	94B20	WAGP-TO	CO
40.	COLON, J.	PFC	063468988	11B20	WAGP-CO	CO
41.	EVANS, J.	PFC	215569175	11C20	WAGP-EO	CO
42.	MAGRUDER, W.	PFC	553805641	11B20	WAGP-AO	CO
43.	ZOLECKI, S.	PFC	397444155	11B20	WAGP-DO	CO
44.	SNOWDEN, K.	PFC	249783362	91B20	WAGP-TO	CO
45.	THOMAS, R.	PFC	350425435	11C20	WAGP-TO	CO
46.	BENDSEN, C.	PFC	108425768	05C20	WAGP-TO	CO
47.	DAVIS, L.	PFC	506830774	11B20	WAGP-DO	CO
48.	MURAL, D.	PFC	575523208	11B20	WAGP-BO	CO
49.	BROWNEIK, K.	PFC	580101705	11B20	WAGP-AO	XO
50.	MYLES, J.	PFC	133460258	11C20	WAGP-TO	CO
51.	BLACKMON, G.	PFC	416720042	11B20	WAGP-BO	CO
52.	STETTLER, K.	PFC	309561757	05B20	WAGP-TO	CO
53.	STONE, S.	PFC	308506661	91B20	WAGP-TO	CO

## TO BE E4 (ACCELERATED)

1.	MESS, M.	PFC	472602523	11B20	WAGP-CO	CO
2.	WIESE, J.	PFC	535501015	11C20	WAGP-AO	XO
3.	STRANATHAN, S.	PFC	512482937	91B20	WAGP-TO	CO

Unit Commanders will notify the Battalion S1 of any change in status which would prohibit promotion of EM or if EM is reassigned from this Headquarters.

FOR THE COMMANDER:

*Robert W. Milling Jr.*  
ROBERT W. MILLING JR.

DECLASSIFIED  
Authority 1111873541  
By 1111 NARA Date 3/15/01

**CONFIDENTIAL**

S 2/3  
Hqs, 1st Bn, 7th Cav


300001-302400 hrs June 1970

Operations Summary for day 30 June 1970

There was again negative significant activity in the AO today.

12. 2400 Log closed for day 30 June 1970.

S-3

  
GEOFFREY E. STILLMAN  
MAJ INF  
S-3

**CONFIDENTIAL**