

CONFIDENTIAL

FSB BRONCO (XU015511)

S-2/3

Hqs, 1st Bn (AM), 7th Cav

120001-122400 hrs June 1970

1. 0001 Leg open for day 12 June 1970. S-3
2. 0030 There is 40 people back in Quan Loi that will come out to the field in the morning. Also 10 people are going to the maintenance shop to pick up operating rod handles for M-14. S-3
3. 0145 C/C bird will be Snoopy 075. S-3
4. 0400 Suspected enemy locations: 2,5th Reg -XU1655, 174th XU4340, Mls 5th VC XU8641, 5th VC Div HHC XU8355. Bde
 LOCATIONS 0800: A Co 898511 B Co 845485 C Co Bronco 4 Bu Dep D Co Bronco 4 004510 E Co 1 Bronco 031539. Bde
5. Cambodian Operations Report: Locations same as 0000 hrs above, Negative significant activities, cross border missions, or vehicle recovery missions. Grids operating in: 0051, 0440, 0151, 0051, 0353. Bde
6. 0820 Sprayer 35 had AA detenate at grid 031539. Request Shark team. S-2
 LOCATIONS 1000: A Co 898517 B Co 843476 C Co Bronco 4 Bu Dep D Co Bronco E Co 1 Bronco 35 031539. Bde
7. 1120 Request Night Hawk at 2300 hrs tonight at Bronco. Also fiareship at 1000 hrs. Night Hawk boxes: 0051, 0049, 0349, 0354, 0654, 0657. S-3
8. 1120 Bombs 9 has an invitation to have dinner with General Shumaker at 1200 hrs, 13 June 1970. S-3
9. 1130 Units in the field receiving 30 individuals today. A Count is as follows: 3 for Planner, 07 for trainer, 09 for Baker, 02 for Stubbs, 11-Bombs. Bde
10. 1135 hrs A/S will be submitted no later than 0900 hrs. Bde
 LOCATIONS 1200: A Co 898517 B Co 842473 C Co Bronco 4 Bu Dep D Co Bronco E Co Bronco 35 031539. Bde
 LOCATIONS 1400: A Co 898581 B Co 842473 C Co Bronco 4 Bu Dep D Co Bronco E Co Bronco 35 033520. Bde
 LOCATIONS 1600: A Co 895587 B Co 842473 4 031473 60 047477 C Co Bronco 4 Bu Dep D Co Bronco E Co 1 Bronco 35 030525. Bde
11. 1600 Chart 24X at grid 007432-02 NVA KBH, 00 packs (0D in color), 10 bunkers 5x0', 01 bunker 0x10', 01 hatch 0x10'. At grid 091449 found N-S trail used by 25 individuals in the last 24-48 hrs with negative direction of movement. S-2
12. 1615 hrs Squid readings: Medium Activity: 040490, 050413, 042513, 020401. HEAVY Activity: 032474, 041407, 072492, 070491, 034515. Very Heavy Activity: 079407, 015415, 020513. S-3
13. Cambodian operation report: Locations same as 1600 hrs above. Negative Significant Activities. Grids operating in: 0957, 0447, 0347, 0352. Bde
14. 1630 Sprayer 35 had negative findings on the AA that went off this morning at 0820 hrs. S-2
15. 1630 Chart 24X at grid 007432 spotted 02 more KBH, 01 steel pot, 03 bunkers destroyed and 05 partially destroyed. Also fresh cut bamboo in area. S-2

2-00 00

CONFIDENTIAL

DOWNGRADED AT 3 YEAR INTERVAL
 DECLASSIFIED AFTER 12 YEARS.
 DOD DIR 5200. 10

CONFIDENTIAL

S 2/3

Hqs, 1st Bn(AM), 7th Cav

120001-122400 hrs June 1970

- 16. 1000 Request QRF from bombs for insertion of blues. QRF C Co 68. S-3
- 17. 1800 At 1700 hrs Chart 24 spotted 08 bunkers 8x10', 08 tents 8x10', 01 bunker 10x15', 01 NVA KBH, and found 4 more NVA KBH. This in vicinity of grid 089432. S-2
LOCATIONS CLOSINGS 1800: A Co 001579 B Co 041473 C Co Bronco 4 Bu Dep D Co 019503 26 Bronco E Co Bronco 35 030525. Bde
LANCE REPORT: A Co 01 B Co 03 C Co 44 D Co (-) 73 20/23 E Co 1/20 35/16. Bde
- 18. 1905 Chart 25 at grid 046403 spotted E-W trail used by 10-15 individuals in last 24-40 hrs. S-2
- 19. 1910 E Co 35 at grid 030525 had 01 penny, line no. 60--Edward S. Musinik, go out to relieve himself and was gone 20-25 minutes and never returned. 35 element heard AK-47 shot from the SE. This is the same direction that the penny went out. E Co 35 went out 250 meters in direction of shot and did not find penny or origin of shot. Request a chart team to assist in search of penny at first light. S-3
- 20. 2000 C Co had 04 individuals returning from Bien Hoa in jeep and they ran into the back of a track vehicle resulting in 04 individuals injured. Line no; 2,41,72,16. Claim it was raining hard and couldn't see. S-3
- 21. 2200 B 1/9 blues were put in and spotted a trail used by 30 individuals in last 24-40 hrs at grid 039434. (1015 hrs) At 1050 hrs made contact with USEF resulting in 01 NVA KIA, 01 NVA KBH, 200 lbs of rice. Later found rice in 200lb bags. Negative number of bags. Contact at 009432. S-2
PLANS FOR DAY 13 JUNE 1970: A Co conduct ground recon to the west to the river and on west side if no crossings are found conduct ground recon to the SW along river. NA's/AA's vic 004501. B Co ground recon SW to interdict trails and movement along stream est. NA's/AA's vic 037400. C Co Base defense. D Co gra recon east to interdict movement and search trails. NA's/AA's vic 044504. D Co 4th remain at Bronco for base defense. E Co rcn element ground recon SW along trail. Day and Night ambushes vicinity 030530.

Operations Summary for Day 12 June 1970

There was negative significant activity in the A today,

22. 2400 Log closed for day 12 June 1970.

S-3

George P. Cadby
GEORGE P. CADBY
MAJ INF
S-3

CONFIDENTIAL

DECLASSIFIED

Authority NW 873541

By NW NARA Date 3/15/01

CONFIDENTIAL

FSB BRONCO (XU-15511)

S 2/3

Hqs, 1st Bn(AM), 7th Cav

130001-132400 hrs June 1970

1. 0001 Log open for day 13 June 1970. S-3
2. 0415 Prior to retrograde operations, all units will insure interdiction of enemy roads and bridges. All plans should be formulated for destruction of roads and bridges with coordinates and descriptions of them. Any engineer assistance required will be submitted to the headquarters. Bde
3. Suspected enemy locations: 174th XU9340; 2nd Bn, 174th XU0346; 3rd Bn, 174th XU9445; 2nd Rand R Group, XU044; 5th RSG XU7933; Mis 5th VCDiv XU0647; 5th VC Div Hq XU3550. Bde
LOCATIONS 0800: A Co 001579, B Co 041473, C Co Bronco 4 Bu Dep, D Co Bronco 4 019503 E Co Bronco 35 030525. Bde
4. 0930 Request Tac-E of 1mm Illumination-bullets. S 4
5. 0930 Log bird Beacon 036. S 3
6. 0935 Tracker team is coming to this location but are not prepared to stay the night. Will utilize them in the field and return them to this location tonight and will see they are ready to stay out tomorrow night. S 3
7. 0940 Night Hawk requested 2300 hrs: 1. C057,0657,0654,0354,0349,0049,0057. S-3
8. 0945 Request Flare bird at 0100 hrs. S-3
9. 0950 3 Oscar type individuals in the rear getting ready to come out to the LZ. S-3
10. 1045 Trainer (9F) had AA detonate at this time. Engaged with Arty and then will check it out. (B Co) S 2
11. 1045 D Co observed 2-3 individuals engaged with organics. Results: 01 step on and 01 US WIA(slight). The KIA NVA had green fatigues, clean shaven. Negative weapon or documents. S 2
12. 1130 Complete readout on the contact of D Co: D Co at 010506, 1030 hrs, had rear of 45 element engage 2-3 individuals at 30 meters. Individuals were moving E to W toward Bronco. Results: 01 NVA KIA, 01 AK-47, 5 magazines for AK-47, documents, 2 days worth of rice. The other enemy returned fire and evaded to the east. 01 US WIA(slight). S 2
13. 1145 B Co at grid 041473 had AA detonate resulting in 02 NVA KIA, 01 AK-47, 01 9mm sub machinegun. Individuals were moving north to south. Also captured were documents, pistol belts, 6 chickens, 01 pack. S 2
LOCATIONS 1200: A Co 073564 B Co 041473 C Co Bronco 4 Bu Dep, D Co 010506 E Co Bronco 35 Bu Dep. Bde
14. 1230 URS: 05,545, 250 meter radius. Bde
15. 1300 Shark 2,X at grid 071506 found E-W trail used by 10-15 individuals in the last 12-24 hrs with negative direction of movement. At grid 060490 found NE-SW trail used by 0-10 individuals in the last 10-24 hrs with negative direction of movement. S 2
16. 1340 URS: 660555, 000 meter radius. Bde
17. 1345 Shark 24X at grid 091449 found N-S trail used by 20-30 individuals in the last 24-40 hrs. At grid, found river crossing used by 10-15 individuals. S 2
LOCATIONS 1400: A Co 073564 B Co 041473 C Co Bronco 4 Bu Dep, D Co 010506 E Co Bronco 35 Bronco. Bde

CONFIDENTIAL

DOWNGRADED AT 3 YEAR INTERVALS
DECLASSIFIED AFTER 12 YEARS.
DOD DIR 5200. 10

CONFIDENTIAL

S 2,3

Hqs, 1st Bn(AM), 7th Cav


130001-132400 hrs June 1970

10. 1530 Shark 27 at grid 921515 found 5 graves about a week old. S-2
19. 1531 URS: 944571, 1000 radius. Bde
20. 1535 Tyrant 9 wants B Co to have sweater scarves, 02 machineguns, jungle sweaters, rain ponchos. All companies have mine sweepers. S-3
21. 1530 D Co at grid 020500 made contact with 01 individual at 20 meters. The individual jumped from behind a tree and hit point man in the hip. Contact broke immediately. Individual being medivaced. Negative enemy assessments. S-2
22. Medivac Requested at 1530 hrs. Medivac for Malone Stebbs family. Individual hit in the right hip. Line no. 07, PPHP, (9259), medivac requested 1530 hrs and completed at 1624 hrs. Bde
23. 1545 Shark 27: 040500 found 01 hatch 15x15', 05 bunkers 5x0', 10 fighting positions. Also E-W trail used by 5 individuals in the last 6 hrs. Also N-S trail on the west side of the river used by 0-10 individuals in the last 12 hrs. S-2
24. Cambodian Operations Report: Locations: A Co 03564 B Co 041473 C Co Bronco 4 Bu Dep D Co 020500 E Co Bronco 35 Bronco. Negative significant activities, cross the border moves, or vehicle recovery missions. Grids operating in: 0756, 0447, 0250. Bde
25. 1000 Additional Night Hawk boxes: 9141 to 9145 to 0045 to 0048. 2. 9146-9165 9665-9646. LOCATIONS CLOSINGS 1000: A Co 063562 B Co 040470 C Co Bronco 4 Bu Dep E Co Bronco 35 004500. Bde
LANCE REPORT: A Co 03 B Co 05 C Co 77 D Co 01 E Co 1/24 35/20. Bde
26. 2300 Document readout: D Co at XU010506 13 June. Documents identify the KIA as member of 06th RSG, Chapter 502. B Co XU041473 13 June. Documents from KIA identifies as 271st Supply regiment, 7th VC Div. Infiltration group 2143. S-2
PLANS FOR DAY 14 JUNE 1970: A Co ground recon vicinity 002567 for river crossing sites. NAR/AA's. 2 platoon recon SW along river. NAR's/AA's in vicinity 004561. B Co ground recon to the SW to interdict trails and movement along streams. NAR's/AA's vicinity 037400. C Co base defense Bronco. D Co ground recon east to interdict movement and search trails. NAR's/AA's vicinity 044504. D4 remain on Bronco for base defense. E Co Rcn conduct ground recon to the SW along trails. NAR's/AA's vicinity 030530.

Operations Summary for day 13 June 1970

D Co made two contacts today resulting in 02 US WIA and 01 NVA KIA. See notes 12 and 21. B Co had AA detenate resulting in 02 NVA KIA. See note 13.

27. 24 Log closed for day 13 June 1970. S-3


JEFFREY L. STILLMAN
MAJ INF
S-3

CONFIDENTIAL

DECLASSIFIED
Authority NV 873541
By NV 111 NARA Date 3/15/01

CONFIDENTIAL

FSB BRONCO (XU510011)

S 2/3

Hqs, 1st Bn(AM), 7th Cav

140001-142400 hrs June 1970

1. 0001 Log open for day 14 June 1970. S-3
2. 0105 A/S's for today: XU 124,5, 1000 hrs. XU 4510, 1045 hrs. XU 70513, 1130. Bde
3. 0345 The Night Duty officer at FSB Bronco spotted movement at 4600 mils and 200 meters out. Area engaged with 20 41mm HE. First light check will be made. S-2
4. 0415 people on the berm spotted heavy movement and flashlights at 4600 mils to 5000 mils and 200 meters out. Flareship on station. Engaged area with 40 41mm. First light sweep will be made in morning. Had movement at 0500 hrs in the same area. Again engaged with 40 41mm HE.
5. 0515 Enemy Locations remain the same as yesterday. Bde
0600 LOCATIONS: A Co 063562 B Co 040470 C Co Bronco 4 Bu Dep D Co 027510
E Co Bronco 35 004500. Negative significant activity, cross the border missions, or vehicle recovery missions. Grids operating in: 0656, 0447, 0051, 0251, 0551, 0550. Cambodian ops report for period 1000 hrs 13 June to now. Bde
LOCATIONS 0600: A Co 063562 B Co 040470 C Co Bronco 4 Bu Dep D Co 027510
E Co Bronco 35 004500. Bde
6. 0630 Log bird Beacon 310. S-3
7. 0745 Chart 20 at grid 7965-6 found a N-S trail used by 20-25 individuals in the last 12-24 hrs. Also 2-3 ox carts have used trail in the last 6-12 hrs with movement to the south. S-2
8. 1000 D Co at grid 027514 had just stopped to send out patrols when an op spotted 5-6 individuals moving west to east. D Co initiated first with organics and received s/a fire in return. ARA bounced, Rash 36 on station and Arty employed. Contact broke at 0740 hrs only 10 minutes after it began. A sweep of the area revealed 01 NVA KIA, 03 heavy blood trails. In addition found 01 old AK-47, 02 magazines with brand new ammo, 01 canteen full of water, 01 pair of black J's, 03 chickens, 01 panche, 01 flashlight, 03 rice balls. S-2
LOCATIONS 1000: A Co 066564 B Co 040470 26-45 037467 C Co Bronco D Co 027514 E Co Bronco 35 003500. Bde
9. 1025 Chart 20 at grid 034513 spotted bunkers consisting of 20 old bunkers 5x6' and 10 hatches (new, 10x15' and also a NE-SW trail used by 15-20 individuals in the last 24-40 hrs. S-2
10. 1145 Blues inserted at grid 975470. Bde
LOCATIONS 1200: A Co at grid 066564 B Co 040470 26 45 037467 C Co Bronco 4 Bu Dep D Co 027514 26 Bronco 6 033514 E Co Bronco 35 006512. Bde
11. 1230 D Co 60 element moved 3000-4000 meters to the east of family minus. While moving detected movement to the rear so halted and set up hasty ambush. The movement stopped so 60 began to move again this time leaving behind about 50 meters a gun team. This time 60 encountered 02 individuals and engaged with organics. AK-47 fire returned and enemy evaded to the south. Sweep of area revealed bloody bandages and 01 AK-47 magazine. There was 01 US WIA. S-2
12. The action described above was at grid 033514. S-2
13. Medivac Request: Stubbs family has 02 pennies with gunshot wounds to upper right arms, need JL, LZ 027514, requested at 1030 and completed 1345 hrs. Line no.'s: 112 and 60. Bde
14. In the contact of D Co this morning there was 01 US WIA. To be included in note 00. S-2

CONFIDENTIAL

DOWNGRADED AT 3 YEAR INTERVALS:
DECLASSIFIED AFTER 12 YEARS.
DOD DIR 5200. 10

DECLASSIFIED
Authority NND 873541
By NVA NARA Date 3/15/01

S 2,3

Hqs, 1st Bn(AM), 7th Cav

CONFIDENTIAL

140001-142400 hrs June 1970


15. 1500 LRR: Tema inserted at grid 992493. Bde
16. 1505 URS: Grid 020573, 300 meter radius. Bde
LOCATIONS 1600: A Co 066564 B Co 040470 C Co Bronco D Co 029514 26 Bronco
E Co Bronco 35 002510. Bde
17. 1600 D Co at grid 032507 while moving toward NDR spotted 02 NVA trail watchers and engaged them with organics. Negative return fire. Sweep of area revealed 01 bloody hand print on tree. Enemy evaded to the north. S-2
18. 1700 POW that was captured 29 May is alive but unable to be interrogated. Bde
19. 1,15 Shadow boxes: 0053-0065-0065-0053. 2. 914 914-0040-0040. S-3
LOCATIONS CLOSINGS 1000: A Co 072540 B Co 034472 C Co Bronco 4 Bu Det D Co
035507 26 Bronco E Co Bronco 35 002510. Bde
LANCE REPORT: A Co 03 B Co 05 C Co 04 D Co 05 E Co 1/26 35/20. Bde
20. 2000 Request Relay bird for A Co. S-3
21. 2220 2 people on berm spotted 01 individual at edge of tree line. Engaged with 81mm and 105mm. Negative assessments. At 2200 mils, 200 meters out. S-2
PLANS FOR DAY 15 June 1970: A Co conduct grd rcn WSW along river, NAP's/AA's vicinity 861553. B Co ground recon to SW, NAP's/AA's vicinity 834463. C Co base defense of FSB Bronco. D Co ground recon to the east and check squid readings, NAP's and AA's vic 843507. E Co Recon Walk off Bronco and conduct ground recon to the NW. NAP's/AA's vicinity 868553. E Co mortars* FSB Bronco defense.

Operations Summary for Day 14 June 1970

Today D Co had contact 03 times resulting in 02 US WIA and 01 NVA KIA. See notes 0,11,17.

22. 2400 hrs Log closed for day 14 June 1970.

S-3


GEOFFREY L. STILLMAN
MAJ INF
S-3

CONFIDENTIAL

CONFIDENTIAL

FSB BRONCO (XU815511)

S 2/3

Hqs, 1st Bn(AM), 7th Cav

150001-152400 hrs June 1970

1. 0001 Log open for day 15 June 1970. S-3
2. 0030 At 142230 hrs, A Co(Planner) made contact with USEF. Took 15-20 rounds of B-40 and also s/a fire at grid 872548. Results: 08 US WIA. Negative enemy assessments. S-2
3. 0200 A/S: XU889432, 1000 hrs. XU815473, 1025 hrs. XU806520, 1030 hrs. Bde
4. 0500 Enemy Locations: 174th XU9452, Mis 5th VC Div 8647, 5th VC HHC 8647, 165th XT4889. Bde
LOCATIONS 0800: A Co 872548 B Co 834472 C Co Bronco 4 Bu Dep D Co 835507
26 Bronco E Co Bronco 35 802518. Bde
5. Cambodian Operations Report: All locations same as above. Significant Activities: A Co at grid 872548 at 142230 hrs made contact with 10 individuals from the NE. Received 15-20 B-40 rounds and s/a fire. Contact broke at 2300 hrs when the enemy withdrew. Arty and ARA, flareship initiated. Results 02 US KIA, 24 US WIA. Negative enemy assessments. 08 of US WIA are urgent medivacs. All other WIA's will be medivaced asap. Grids operating in: 8754, 8347, 5081, 8350, 5081, 8051. Bde
6. 0735 All CO's will be notified that there will be B-52 pilots visiting the firebases. Bde
7. 0740 A Co at 0700 hrs had AA detonate outside perimeter. Spotted 04 individuals and engaged with organics. Pink team requested and Arty initiated. Shark 24 on station. At grid 872548 is where this contact occurred. Enemy to NE. S-2
8. 0745 B Co at 0710 had AA detonate at grid 834472. While sweeping area saw 03 step-on's and made contact with 3-4 individuals. Believe they hit them. Sweep continuing after contact broke at 0730. S-2
9. 0745 D Co heard gunshot in bunker complex. Negative further information. S-2
10. 0830 Information concerning B Co AA this morning: B Co 68 moved out to check AA that detonated at grid 834472 and received s/a fire from 3-4 individuals from the SW. Enemy engaged with organics and Arty initiated. Results: 04 NVA KIA. Enemy evaded to the east S-2
11. 0900 Chart 24 had negative findings on BDA of heavy arty box. S-3
12. 0900 Further findings of B Co AA: Found 01 SKS, and documents. Two of the KIA's had previous gunshot wounds and the other two appeared to be 14-16 yrs old. S-2
LOCATIONS 1000: A Co 871547 B Co 834472 26 835416 C Co Bronco 4 Bu Dep
D Co 835511 26 Bronco E Co Bronco 35 802518. Bde
13. 1050 Sniffer box: XU8546-4 clicks to the north and 5 to the east. S-3
14. 1130 E Co Rcn at grid 802518 found overnight position used by 5-6 individuals and also found 04 campfires used in last 12-24 hrs. S-2
15. 1140 A/S at grid XU889432 resulted in negative assessments. Rash 32 given free fire zone with 300 meters radius of grid. S-3
16. 1150 Heavy Arty box: TOT 16-1700 June 1970. XU926496, XU946474, XU939467, 919489. S-3
LOCATIONS 1200: A Co 871547 B Co 834472 C Co Bronco 4 Bu Dep D Co 835511 26
Bronco E Co Bronco 35 807517.- Bde

CONFIDENTIAL

DOWNGRADED AT 3 YEAR INTERVALS:
DECLASSIFIED AFTER 12 YEA S.
DOW GR 8200. 10

DECLASSIFIED

Authority NVW 873541

By NVW NARA Date 3/15/01

CONFIDENTIAL

S 2/3

Hqs, 1st Bn(AM), 1th Cav

150001-152400 hrs June 1970

17. 1245 Night Hawk boxes: 1. 8057-8657-8653-8053. 2. 8549-8553-9053-9049. Request flareship to be on station at 0100 hrs at FSB Bronco. S-3
18. 1250 B Co at grid 834472 received s/a fire from 3-5 individuals resulting in 01 US WIA (slight). Fire returned with organics and ARA, and arty initiated. Enemy evaded to the NE. Negative enemy assessments. S-2
LOCATIONS 1400: A Co 860535 B Co 834472 C Co Bronco 4 Bu Dep D Co 835511 26
Bronco E Co Bronco 35 807519. Bde
19. 1430 Individuals from B Co WIA (2 instead of one): Line No. 9, RS. Line No. 158, CB. S-3
20. 1515 URS: XU762557, 500 meter radius, information only. Bde
21. 1645 Rash 32 on station at 1645 hrs. S-3
22. 1650 Killer 69Y (ARA) on station at this time. Broke station at 1720. S-3
23. 1730 Chisel team on station at 1730 hrs and broke at 1745 hrs. S-3
LOCATIONS CLOSINGS 1800: A Co 862537 B Co 825472 C Co Bronco 4 Bu Dep
D Co 832506 E Co Bronco 35 803522. Bde
LANCE REPORT: A Co 63 B Co 85 C Co 88 D Co 77 E Co 1/23 35/21. Bde
24. 1735 hrs FSB Bronco took 07 rounds of 82mm enemy fire. 3 rounds hit to the west outside the berm and 3 rounds to the SW outside the berm. 01 round hit sleeping hootch inside the berm resulting in 03 US WIA. Rounds came from an azimuth of 5480-5510 mils. Suspected enemy location engaged with 82 105mm, 10 155mm, and 200 82mm rounds. Negative knowledge of enemy assessments.
25. 1830 D Co at 1615 hrs today at grid 835511 observed 02 individuals and engaged with organics. Later received 15 B-40 rounds and s/a fire. Also received an estimated 25 rounds of 82mm. Artillery, ARA, 81mm mortar fire put in. Contact broke at 1640 hrs. A sweep of the area revealed 08 NVA KIA, equipment, 02 packs, 15 empty AK-47 magazines, 04 chicom grenades, 02 B-40 rounds, and negative documents. There were negative US casualties. S-2
26. 1900 Arc Light at grid XU913491 to 915519: 45% air burst, 35% surface, 20% sub surface. Bde
27. 1940 Shadow 61 on station at this time. Expended 21 M-24 flares and 20,500 rounds of 7.62 ammo. S-3
28. 2000 Correction on D Co and casualties: There were 06 line 2's. Line nos: 106, 88, 16, 26, 102, 100. Sure wish the RTO's would put info down where it belongs. S-2
29. 2345 Night Hawk on station at 2200 hrs and breaking station at this time. S-3
PLANS FOR DAY 16 JUNE 1970: A Co continue ground recon SW along suspected routes of enemy movement for possible cache sites, NAP's/AA's vicinity 849530. B Co ground recon to the SW, NAP's/AA's vicinity 833467. C Co base defense and security. One platoon ground recon to 815513 and return before night. D Co ground recon east, NDP/AA's vicinity 842526. E Co Recon ground recon to the N-NW, NDP/AA's vicinity 802526. CHANGES: C Co 45 Bu Dep security. C Co 1 platoon conduct mini Cav 0900 to LZ-PZ 820034 and return at 1600 hrs this afternoon.

CONFIDENTIAL

DECLASSIFIED
Authority NND 873541
By NVA NARA Date 3/15/61

S 2/3

Hqs, 1st Bn(AM), 7th Cav

CONFIDENTIAL


150001-152400 hrs June 1970

Operation Summary Report for Day 15 June 1970

In today's action, A Co made contact with enemy outside their NDP at 2230 hrs the 14th resulting in 2 US KIA, 24 US WIA. This is a late report and see notes 5 and 7 for full readout. B Co was engaged while checking out AA this morning and returned fire resulting in 04 NVA KIA. See note 10. FSB Brance took 1 rounds of 82mm enemy fire resulting in 03 US WIA. See note 24. D Co made heavy contact today resulting in 08 NVA KIA, and 06 US WIA. See note 25.

30. 2400 Log closed for day 15 June 1970.

S-3


GEOFFREY L. STILLMAN
MAJ INF
S-3

CONFIDENTIAL

CONFIDENTIAL

FSB BRONCO (XU015511)

S 2/3

Hqs, 1st Bn(AM), 7th Cav

160001-162400 hrs June 1970

1. 0001 Log open for day 16 June 1970. S-3
2. 0325 A/S today at grid XU901510 with TOT 1400 hrs. Bde
3. 0330 Log bird today will be Snoopy 334. S-3
4. 0630 It has been recommended that when the plans for companies in the field are turned in that they should include the direction that they will be moving from NDP. Bde
5. 0645 Suspected enemy locations: 174th Reg-XU9452, Mis 5th VC-XU0647, 5th VC Div HHC-XU0554. Bde
LOCATIONS 0800: A Co 062537 B Co 025412 C Co Bronco 4 Bu Dep D Co 032506 E Co Bronco 35 003522. Bde
6. 0800 Cambodian Operations Report: 1. Locations same as 0800 above. Negative significant activities. Grids operating in: 0653, 0247, 0050, 0350, 0052. S-3
7. 0710 G/C and log bird on station at this time. Log bird is Beacon 617. S-3
8. 0820 Chart 28 working blue from 7744 to northeast. Broke station to aid another bird in other AO who took G/A fire at 0825. S-3
9. 0900 Request 06 pallets of 01mm Illumination. Presently at 200 rounds. Also request 06 pallets of 01mm HE. S-3
10. 0920 Night Hawk boxes for tonite: 1. 0057-0657-0653-0053. 2. 0553-0549-9049-9053. 3. 0051-7751-0044-7744. S-3
LOCATIONS 1000: A Co 052536 B Co 025472 C Co Bronco 60 022533 4 Bu Dep D Co 036502 26 Bronco E Co Bronco 35 001520. Bde
11. 1030 A Co at grid 050537 found N-S trail 1 1/2' wide used by some type of vehicle in the last 3-10 days. S-2
12. 1049 Heavy Arty box: XU057400-066404-073512. 2. XU055504-062490-066519-075514. S-3
13. 1200 Sniffer box: Using grid 0545 as point of reference-up 4 clicks, and right 5 clicks. S-3
LOCATIONS 1200: A Co 043537 B Co 025472 C Co Bronco 68 022540 4 Bu Dep D Co 037502 26 Bronco E Co Bronco. Bde
14. 1235 D Co at grid 037502 had point man spot and engaged 02 individuals moving NW-to-SE. There was negative return fire and the enemy evaded to the SE. Negative enemy assessments. S-2
15. 1330 Chart 22-Squid team conducting VR in our AO along river from 7743 to 8142 at this time. S-3
LOCATIONS 1400: A Co 032535 B Co 025472 C Co Bronco 60 019537 4 BuDep D Co 020502 26 Bronco E Co 1/35 Bronco. Bde
16. 1445 A/S at grid 9051 completed at 1445 hrs and BDA revealed 04 bunkers destroyed and also some type of cache covered with canvas. Rash 36 wants to hit again. S-2
17. 1450 A Co at 1420 hrs had point element spot and engage 01 individual to their south. Negative return fire and the enemy evaded direction unknown. Found 01 pack in the area. This incident at grid 032535. At 1520 hrs at same grid spotted another individual and engaged with organics. An attempt was made to get the NVA to surrender but it was believed he was under the influence of marijuana. Engaged again resulting in 01 NVA KIA, 01 AK-47, 01 AK-47 magazine fully loaded, 01 pack, 01 web belt, 01 flashlight, 01 mosquito net, 02 chicoms, 02 lbs of medical supplies, 01 days supply of rice. Negative documents. S-2

CONFIDENTIAL

DOWNGRADED AT 3 YEAR INTERVALS
DECLASSIFIED AFTER 12 YEARS.
DOD DIR 5200.10

CONFIDENTIAL

S 2/3

Hqs, 1st Bn(AM), 1st Cav

160001-162400 hrs June 1960

18. 1530 The recommended grid for Pink team to work is 103513. S-3
19. 1530 At grid XU852481 Huey 085 to G/A fire from 51 cal. Negative hits and request immediate air strike. Rash 32 on station at 1545 hrs. S-2
20. 1600 Chart 28 on station working grid 9051. Broke station at 1,35 hrs. S-3
 LOCATIONS 1600: A Co 832535 B Co 825412 C Co Bronco 68 830532 4 BuDep
 D Co 828502 E Co Bronco 35 Bronco. Bde
21. Cambodian Operations Report: Locations same as above 1600 hrs. Negative significant activities. Grids operating in: 8353, 8241, 8353, 8250. S-3
22. 1640 Chart 22X at grid 905554 spotted an E-W trail used in the last 24-48 hrs. Also in this vicinity an undetermined amount of bunkers and hootches that have been built in the last 2 weeks. Bunkers are 5x10' and the hootches are 10x15'. S-2
23. 1700 Chinook took ground to air fire at grid 852481. Area engaged with 105mm and 155mm. Negative knowledge of enemy assessments. No damage to the aircraft. S-2
24. 1715 A Co had 01 penny with 19 shrapnel wound in the ear, line no. 100, will keep in the field. S-3
25. 1715 Blues inserted at grid 901512 tomorrow morning. A/S tonight and may call on 1/1 for a QRF. Bde
26. 1720 spotted at grid 901512, 1400 hrs a wood covering over something 30x30', and surrounded by bunkers. 100 meters to the south another 30x30' structure with plastic covering with red mud on it. There was negative information of who relayed this report. S-2
27. 1725 Spotted at grid 905554 an E-W trail used by 15-20 individuals in the last 24-48 hrs. Also 12 bunkers 10x20', 15 hootches 10x20' all built in the last 2 weeks. Believed that notes 26 and 21 were relayed by Chart 22X. S-2
28. 1730 Squid reading: Grids 905561, 905554. S-2
29. 1730 Fsb Bronco took 03 rounds of 82mm mortar fire which impacted outside the berm on the NW side. Suspected enemy location(AZ 5510 mils, 1-2 clicks out) engaged with 105mm, 155mm, and 81mm fire. S-2
30. 1730 Sec/Fe of C Co 60: PZ 820535, PZT 1,23, PZC 1,24, LZ Bronco, LZT 1,30, LZC 1,30, sorties 04. Bde
 LOCATIONS CLOSINGS 1800: A Co 830534 B Co 823469 C Co Bronco 4 BuDep
 D Co 819502 E Co 1/35 Bronco. Bde
 LANCE REPORT: A Co 64 B Co 86 C Co 86 D Co 61 E Co 1/22 35/22. Bde
31. 1805 Chart 23X at grid 180511 spotted 08 sets of black PJ's, 03 sets of green fatigues, 03 sets of civilian clothes, 20-30 packs, 03 bicycles, 01 water can, 04 hootches 10x20', 04 tables 3x8', pots and pans on table, 02 platforms 8x8', 8x12' with plastic cover. Also N-S trail used by 15-20 individuals in the last 24 hrs. S-2
32. 1900 FSB Bronco took 05 rounds of 82mm outside of the berm on the south side. Engaged suspected areas with 105mm, 155mm, and 81mm fire. Rounds came from AZ of 5420, 5460, 5110. S-2

CONFIDENTIAL

~~CONFIDENTIAL~~

S 2/3

Hqs, 1st Bn(AM), 7th Cav

160001 162400 hrs June 19/0

- 33. 1905 Chart 28 at grid 893421 found N-S trail used by 10 individuals in last 24 hrs. At grid 901500 where the A/S was put in a BDA of the area revealed 03 bunkers 5x8' destroyed, uncovered and destroyed hootch 10x15' that was covered with tarp and partially destroyed hootch 15x20' also covered by tarp. S-2
- 34. 2130 Squid found at 834515 02 N-S trails 2 1/2' wide and showed recent use by undetermined amount of individuals. S-2
- 35. 2305 Memorial Service 0900 tomorrow. Need 04 pennies to practice on firing drills. S-3
- 36. 2340 Radar reading: 3/10 mils, 250 meters out, SW. At 2350, 3830 mils out. Movement stopped at 2358. All targets engaged with 50 81mm and 50 105mm fire. S-2


PLANS FOR DAY 17 JUNE 19/0: A Co continue ground recon W-SW. Be prepared to return overland to Bronco, NAP's/AA's vic 815520. B Co continue ground recon W-SW to trail intersection, NDP/AA's vicinity 812469. C Co one platoon security of Arty BuDep. Base defense of Bronco be prepared to CA if platoon at Bu Dep is released. D Co ground recon east to interdict trail activity. Continue to the east and conduct BDA of Arc lite boxes, NAP's/AA's vicinity 860500. E Co Recon continue search of grid 8052 for cache sites, NDP/AA's vic. 802524.

Operations Summary Report for Day 16 June 19/0

There was light contact in the field today with A Co this afternoon killing 01 NVA. See note 17. FSB Bronco received a total of 8 rounds of 82mm mortar fire at two different times today. Negative damage or casualties. See notes 29 and 32 for full readout.

- 37. 2400 Log closed for day 16 June 19/0.

S-3


GEOFFREY L. STILLMAN
MAJ INF
S-3

CONFIDENTIAL

CONFIDENTIAL

FSB BRONCO (XU815511)

S 2/3

Hqs, 1st Bn(AM), 7th Cav

170001-172400 hrs June 1970

1. 0001 Log open for day 1, June 1970. S-3
2. 0230 A/S for today at XU874520, TOT 1500. C/C Snoopy 075 at Quan Loi log pad, 0645 this morning. Bde
3. 0310 Radar picked up light movement at 0310 hrs, 3000 mils, 160 meters out and moving to the west. put in 50 rounds each of 81mm and 105mm. S-2
4. 0645 Suspected enemy locations: 174th Reg-XU9452, Mis 5th VC-XU8647, 5th VC Div HHC-XU8554. Bde
5. LOCATIONS 0800: A Co 830534 B Co 823469 C Co Bronco 4 Bu Dep D Co 819502 E Co Bronco 35 Bronco. Negative significant activity. Grids presently operating in: 8353, 8246, and 8150. This is the Cambodian Operations Report for the period 161800 hrs to 0800 hrs 17 June 70. S-3
LOCATIONS 0800: A Co 830534 B Co 823469 C Co Bronco 4 Bu Dep D Co 819502 E Co Bronco 35 Bronco. Bde
6. 0730 Shark 24 working in the AO vicinity 7844 to east and north of blue. S-3
7. 0730 C Co 45 platoon will be moving out of BuDep this morning at 0900. S-3
8. 0820 Chart 24X at grid 807445 spotted a E-W trail used by 5 individuals in the last 24 hrs. At Grid 810447 found a NE-SW trail intersecting the other E-W trail; also at the same location spotted 01 hootch 15x20' and 01 hootch 15x25' over a bunker showing very recent use in last 6-12 hrs. S-2
LOCATIONS 1000: A Co 827527 B Co 823469 C Co Bronco 4 BuDep D Co Bronco E Co 1/35 Bronco. Bde
9. 1030 Commando vault going in at grid XU764527. S-3
LOCATIONS 1200: A Co 817523 B Co 823469 4-45 822467 C Co Bronco 4 Bu Dep D Co Bronco E Co Bronco. Bde
LOCATIONS 1400: A Co 817523 B Co 823469 C Co Bronco D Co Bronco E Co Bronco. Bde
10. Cambodian Operations Report: Locations same as above. Negative significant activity. Grids operating in: 8152, 8246, 8353, 8150, 8252, 80-51. S-3
11. 1545 Request scout dog team to be standing by to come out to C Co in the morning. S-3
LOCATIONS 1600: A Co 808519 B Co 823469 C Co Bronco D Co Bronco E Co Bronco. Bde
12. 1640 C Co has an element making a sweep around Bronco at this time. S-3
13. 1715 Rash 32 on station at this time. S-3
14. 1720 B 1/9 at grid 803452 spotted bunker complex under construction. S-2
15. 1730 Chart 24 on station working grid 9942. S-3
LOCATIONS CLOSINGS 1800: A Co 807519 B Co 824473 C Co Bronco 45 BuDep D Co 823515 E Co Bronco 35 Bronco. Bde
LANCE REPORT: A Co 64 B Co 86 C Co 86 45/20 D Co 77 E Co 1/26 35/22. Bde
16. 1950 A Co had movement outside NDP to east. Area engaged with 81mm HE. Will make 1st light check in the morning. S-2
17. 2230 Radar picked up movement at 6200 mils, 240 meters out. Engaged with 105mm and 81mm. Movement stopped at 2240hrs. S-2

CONFIDENTIAL

DOWNGRADED AT 3 YEAR INTERVALS
DECLASSIFIED AFTER 12 YEARS.
DOD DIR 5200. 10

DECLASSIFIED
Authority NV 873541
By NV 111 NARA Date 3/15/01

S 2/3

Hqs, 1st Bn(AM), 7th Cav

170001-172400 hrs June 1970


PLANS FOR DAY 18 JUNE 70: A Co ground recon from XU806519 to Bronco and assume mission of base defense. B Co ground recon from 819471 to 808469 and establish NDP's/AA's. Be prepared to move from PZ 808458 for Fe/Ca to 895551. C Co 4 Sec/Sec to Bronco at 0830 hrs. C Co(-) Sec/Ca to 895551 at 1430 hrs. Ground recon to SSW and est. NDP's and AA's vicinity 891545. D Co ground recon from 823520 to the SE and establish NDP/AA's vicinity 842519. E Co Recon Sec/Ca from Bronco to 901508 at 0900 hrs. Ground recon in the vicinity for cache sites. Return to Bronco and assume base defense.

Operations Summary for Day 17 June 1970

There was negative significant activity in our AO for the day.

18. 2400 Log closed for day 17 June 1970.

S-3


GEOFFREY L. STILLMAN
MAJ INF
S-3

DECLASSIFIED
Authority M/V 873541
By M/V NARA Date 3/15/61

CONFIDENTIAL

FSB BRONCO (XU815511)

S 2/3

Hqs, 1st Bn(AM), 7th Cav

180001-182400 hrs June 19/0

1. 0001 Log open for day 10 June 19/0. S-3
2. 0325 A/S's: XU806520 at 1215 hrs, XU878519 at 1800 hrs. Bde
3. 0325 C/C will be Snoopy 334. S-3
4. 0500 Suspected enemy locations have not changed. Bde
5. 0530 Radar school starts the 1st of July with time to be announced and how long the school will last will be announced. This is for the people who are radar operators who have not had the training or for those who are replacing rotating radar operators. S-3
6. 0730 C/C bird and log bird on station at this time. Log bird is Beacon 561. S-3
LOCATIONS 0800: A Co 80,519 B Co 824473 C Co Bronco 45 BuDep D Co 823515 E Co Bronco 35 Bronco. Bde
7. 0800 Cambodian Opns Report: Locations same as 0800 hrs. Negative significant activity. Grids operating in: 8051,8247,8150,8251. S-3
8. 0830 Chart 22 pulling extraction of Artist 75. Extracted 0828 hrs at 994902. S-3
9. 0830 BDA of heavy arty boxes: Western box: 03 bunkers 5x8' destroyed, 01 bunker 3x5' destroyed. Also movement in the area by 15 individuals since arty went in. Eastern box: 06 5x8' bunkers destroyed and also spotted 02 dud rounds. S-2
10. 0940 D Co at 823515 engaged 06 individuals at 40 meters moving E to W. There was negative return fire. Arty on call. Pink team requested. Negative enemy assessments. S-2
11. 0945 Sec/Sec of C Co 45: PZ Bu Dep, PZT 0915, PZC 0915, LZ Bronco, LZT 0930, LZC 0930, sorties 6. Bde
12. 1000 Shadow requested at 2300 hrs tonight; also flare ship at 0200 hrs. Night Hawk boxes to begin at 2230 hrs: 8057-8053-9053-9057. 2. 1751-8051-8043-1744. 8450-8445-9050-9045. S-3
13. 1005 Rash 31 on station out in our AO. S-3
LOCATIONS 1000: A Co Bronco B Co 824473 26-68 818473 C Co Bronco D Co 823515 E Co 1+35 Bronco. Bde
LOCATIONS 1200: A Co Bronco B Co 824473 C Co Bronco D Co 824517 E Co 1+35 Bronco. Bde
14. 1225 FSB Bronco received 5-6 rounds of 60mm fire coming from the south-east and impacting 15 meters into the woodline on the NE side of the FSB. Negative damage or casualties. Rash 35 on station working out with organics. Also A/S diverted to suspected enemy location. S-2
LOCATIONS 1400: A Co Bronco B Co 824473 C Co Bronco D Co 825518 E Co Bronco 35 Bronco. Bde
15. 1405 Chart 2/X at grid 908515 found a N-S trail used by 10-15 individuals in the last 24 hrs. Followed trail to the south and spotted articles of clothing, and sheets of plastic laying around the area, 4 green uniforms, and 04 tents 8x10' used to cover bunkers. Estimate 3-4 bunkers. S-2

CONFIDENTIAL

DOWNGRADED AT 3 YEAR INTERVALS:
DECLASSIFIED AFTER 12 YEARS.
DOD DIR 5200. 10

S 2/3

Hqs, 1st Bn(AM), 7th Cav

180001-182400 hrs June 1970

16. 1440 Chart 27 hunter killer team on station conducting BDA of heavy arty boxes. S-3
17. 1520 Chart 27X at grid 894395 found an E-W trail used by 5-10 individuals in the last 12-24 hrs. Also 4 bunkers 5x8' with negative recent use. At grid 911556 found a trail intersection of 4 trails, 4-5' wide and hard packed. Movement by 20-25 individuals in the last 12-24 hrs. S-2
18. 1600 Chart 22 on station working VR at 8643. S-3
 LOCATIONS 1600: A Co Bronco B Co 820466 C Co Bronco " Co 825518 E Co 1+35 Bronco. Negative significant activity. Grid operating in: 8150, 8247, 8147, 8251, 8051. S-3
19. 1625 Sec/Ca of C Co: PZ Bronco, PZT 1555, PZC 1600, LZ914512, LZT 1603, LZC 1608, sorties 14. Bde
20. 1800 B Co at grid 81,466 spotted a hootch 8x10' and think it may be a storage place. Will check it out and iform later. S-2
 LOCATIONS CLOSINGS 1800: A Co Bronco B Co 814466 C Co 914512 D Co 830525 E Co Bronco 35 914512. Bde
 LANCE REPORT: A Co 65 B Co 86 C Co 75 D Co 75 E Co 1/25 35/20. Bde
21. 1825 Pink team requested at first light on 19 June. S-3
22. 1845 Request LOH to stay over night in case contact is made by companies in field. S-2
23. 1855 Sortie with 81mm has been canceled since pick up was missed. S-3
24. 1930 Shadow 61 on station at this time along with Killer 96. S-3
25. 1940 Rash 36 on station at 1940 hrs. S-3
26. 2230 At 1810 hrs today at grid 914512 C Co moved 100 meters to the west of the LZ they c/a into and point element was engaged with machineguns and small arms fire from an estimated platoon size force in bunkers. Pointman was killed and C Co had to pull back under the intense fire. Negative enemy assessments. 01 US KIA. E Co at same vicinity engaged 2-3 individuals and enemy evaded. ARA and arty bounced and A/S put in. Results of this contact negative enemy assessments. S-2
27. 2235 The KIA of C Co was line no. 163, GJA. S-3
 PLANS FOR DAY 19 June 1970: A Co Base defense Bronco. B Co final extract from 808458 and CA to 895551 and recon to the SW to 885545. C Co continue ground recon to the SSW to vicinity 889530, NDP/AA. D Co ground recon to SE to vicinity 857482 and est NDP/AA's. E Co Rcn Sec/Ca to 84,482 and conduct ground recon to WNW vicinity 844492 and return to PZ to extract to Bronco.

Operations Summary for day 18 June 1970

Today C Co made heavy contact with a platoon size enemy force resulting in 01 US KIA. See note 26. Also E Co at same time and location made contact. FSB Bronco received 5-6 rounds off 60mm outside berm in woodline. See note 14.

28. 2400 Log closed for day 18 June 1970.

[Signature]
 GEOFFREY L. SULLIVAN
 MAJ INF
 S-3